

Map data ©2021 Google 20 km

Las Vegas

Nevada, USA

Get on I-515 S/US-93 S/US-95 S from Stewart Ave







7 min (2.0 mi)

1. Head northeast on Las Vegas Blvd N toward E Ogden Ave
 Pass by 7-Eleven (on the right)
 0.1 mi
2. Turn right onto Stewart Ave
 1.4 mi
3. Turn left onto N Eastern Ave
 243 ft
4. Use the right lane to take the ramp onto I-515 S/US-93 S/US-95 S
 0.5 mi





Take I-11 S and US-93 S to W Historic Rte 66 in Mohave County. Take exit 44 from I-40 W

1 hr 39 min (109 mi)

5. Merge onto I-515 S/US-93 S/US-95 S
 4.9 mi
6. Keep left to continue on I-515 S
 3.8 mi

-  7. Keep left to stay on I-515 S
2.9 mi
-  8. Continue onto I-11 S
23.0 mi
-  9. Continue onto US-93 S
 Entering Arizona
69.7 mi
-  10. Turn right to merge onto I-40 W toward Los Angeles
4.1 mi
-  11. Take exit 44 toward Shinarump Dr/Oatman Hwy
0.4 mi

Take Oatman Rd to Sacramento Rd

-  12. Turn right onto W Historic Rte 66
0.3 mi
-  13. Turn left onto Oatman Rd
6.2 mi
-  14. Turn left onto Sacramento Rd
 Destination will be on the left
2.0 mi

