

Map data ©2021 10 km

## Montgomery

Alabama, USA







### Get on I-85 N from Madison Ave and S Decatur St

5 min (1.5 mi)









- ↑ 1. Head north on N Perry St toward Madison Ave  
210 ft
- 2. Turn right at the 1st cross street onto Madison Ave  
0.3 mi
- 3. Turn right onto S Decatur St  
0.2 mi
- ↑ 4. Continue straight to stay on S Decatur St  
0.6 mi
- ↶ 5. Use the 2nd from the left lane to turn left onto Arba St  
0.1 mi
- ⤴ 6. Use the right 2 lanes to take the ramp onto I-85 N  
0.2 mi

### Follow I-85 N to US-280 E/US-431 S/Columbus Pkwy in Opelika. Take exit 62 from I-85 N

52 min (60.7 mi)

-  7. Merge onto I-85 N  
1.3 mi
-  8. Keep left to stay on I-85 N  
6.0 mi
-  9. Keep left to stay on I-85 N  
7.1 mi
-  10. Keep left to stay on I-85 N  
46.1 mi
-  11. Take exit 62 toward US-280 E/US-431 S/Columbus Pkwy  
0.2 mi
-  12. Keep right at the fork, follow signs for Phenix City/US-280 E and merge onto US-280 E/US-431 S/Columbus Pkwy  
230 ft

**Follow US-280 E/US-431 S to 22nd St in Phenix City**

- 28 min (23.7 mi)
-  13. Merge onto US-280 E/US-431 S/Columbus Pkwy  
 [Continue to follow US-280 E/US-431 S](#)  
22.5 mi
  -  14. Use the left lane to continue on Opelika Rd  
0.2 mi
  -  15. Turn left onto Stadium Dr  
0.4 mi
  -  16. Turn right onto 21st Ave  
463 ft
  -  17. Turn left onto 24th St  
0.1 mi
  -  18. Turn right at the 1st cross street onto 19th Ave  
0.1 mi
  -  19. 19th Ave turns left and becomes 22nd St  
0.1 mi

