

Map data ©2021 Google 20 km

## Chicago


Illinois, USA


### Take W Ida B. Wells Dr to IL-110 W/Chicago - Kansas City Expy/Dwight D. Eisenhower Expy/Eisenhower Expy


- ↑ 1. Head south on S Federal St toward W Van Buren St  
0.2 mi
- ➡ 2. Turn right onto W Ida B. Wells Dr  
0.3 mi



### Follow I-94 W to IL-132 W/W Grand Ave in Warren Township. Take the IL-132 W exit from I-94 W



- ↑ 3. Continue onto IL-110 W/Chicago - Kansas City  
Expy/Dwight D. Eisenhower Expy/Eisenhower Expy  
(signs for I-290 W/W Suburbs/I-90/I-94/Kennedy  
Expy/Dan Ryan Expy/Indiana/Wisconsin)  
0.4 mi
- ➡ 4. Keep right to continue toward I-90 W/I-94 W  
174 ft



-  5. Keep left at the fork, follow signs for I-90 E/I-94 E/Indiana/Wisconsin and merge onto I-90 W/I-94 W  



2.0 mi
-  6. Keep left to stay on I-90 W/I-94 W  



6.3 mi
-  7. Keep right at the fork to continue on I-94 W, follow signs for Milwaukee/Interstate 94 W/Edens Expressway  


13.5 mi
-  8. Use the right 2 lanes to take the I-94 W exit toward Milwaukee  
 Toll road  

0.5 mi
-  9. Continue onto I-94 W  
 Toll road  

2.6 mi
-  10. Keep left at the fork to stay on I-94 W  
 Toll road  


2.2 mi
-  11. Merge onto I-294 N  
 Toll road  



0.2 mi
-  12. Continue onto I-94 W  
 Toll road  



14.9 mi
-  13. Exit onto IL-132 W/W Grand Ave  

1.5 mi

#### Take Rollins Rd to Ridgeland Ave in Fox Lake

-  14. Merge onto IL-132 W/W Grand Ave  

22 min (12.3 mi)
-  15. Use the left 2 lanes to turn left onto Rollins Rd  
 Pass by Taco Bell (on the right in 5.1 mi)  

9.7 mi
-  16. Turn right onto Ridgeland Ave  
 Destination will be on the right  

144 ft

## 36 Ridgeland Ave

Fox Lake, IL 60020, USA

These directions are for planning purposes only. You may find that construction projects, traffic, weather, or other events may cause conditions to differ from the map results, and you should plan

your route accordingly. You must obey all signs or notices regarding your route.

