

Map data ©2021 Google 20 km

## Los Angeles


California, USA

### Get on US-101 N


- ↑ 1. Head northwest on W 1st St toward N Spring St  
3 min (0.7 mi)
- ➡ 2. Turn right onto N Broadway  
0.1 mi
- ⤴ 3. Turn right to merge onto US-101 N toward I-110 N  
0.4 mi
- ⤴ 3. Turn right to merge onto US-101 N toward I-110 N  
0.2 mi

### Continue on US-101 N to Mojave


- ⤴ 4. Merge onto US-101 N  
1 hr 28 min (94.9 mi)
- ⤴ 5. Keep left to stay on US-101 N  
9.0 mi
- ⤴ 5. Keep left to stay on US-101 N  
1.1 mi
- ↑ 6. Continue onto CA-170 N/State Rte 170  
N/Hollywood Fwy (signs for Sacramento)  
6.1 mi

-  7. Use any lane to merge onto I-5 N toward Sacramento  


---

 2.4 mi
-  8. Keep left to stay on I-5 N  


---

 5.2 mi
-  9. Keep left at the fork to stay on I-5 N  



---

 1.5 mi
-  10. Use the right 3 lanes to take exit 162 for CA-14 N toward Palmdale/Lancaster  

---

 0.7 mi
-  11. Continue onto CA-14 N  


---

 1.4 mi
-  12. Keep left to stay on CA-14 N  
 [Pass by Denny's \(on the right in 66.8 mi\)](#)  


---

 67.4 mi



**Continue on CA-14 N/Midland Trail to your destination in California City**

- 
- 19 min (16.2 mi)
-  13. Turn right onto CA-14 N/Midland Trail  


---

 4.9 mi
  -  14. Take exit 73 for California City Blvd  


---

 0.3 mi
  -  15. Keep right at the fork and merge onto California City Blvd/Ransburg Cutoff Rd  
 [Continue to follow California City Blvd](#)  


---

 7.8 mi
  -  16. Turn right onto Neuralia Rd  


---

 1.0 mi
  -  17. Turn left onto Redwood Blvd  



---

 1.5 mi
  -  18. Turn right onto Hacienda Blvd  

---

 0.6 mi
  -  19. Turn right onto Moss Ave  

---

 89 ft
  -  20. Turn left at the 1st cross street  
 [Destination will be on the right](#)  

---

 0.1 mi

Hacienda Blvd

B

