

Map data ©2021 Google 20 km


Los Angeles
California, USA


Get on US-101 N


- ↑ 1. Head northwest on W 1st St toward N Spring St
3 min (0.7 mi)
- ↷ 2. Turn right onto N Broadway
0.1 mi
- ↗ 3. Turn right to merge onto US-101 N toward I-110 N
0.4 mi
- 0.2 mi


Continue on US-101 N. Take CA-170 N/State Rte 170 N/Hollywood Fwy, I-5 N and CA-14 N to Pearblossom Hwy/Sierra Hwy. Take exit 30 from CA-14 N


- ↗ 4. Merge onto US-101 N
52 min (55.5 mi)
- ↶ 5. Keep left to stay on US-101 N
9.0 mi
- 1.1 mi
- ↑ 6. Continue onto CA-170 N/State Rte 170 N/Hollywood Fwy (signs for Sacramento)
6.1 mi


-  7. Use any lane to merge onto I-5 N toward Sacramento


2.4 mi
-  8. Keep left to stay on I-5 N


5.2 mi
-  9. Keep left at the fork to stay on I-5 N

1.5 mi
-  10. Use the right 3 lanes to take exit 162 for CA-14 N toward Palmdale/Lancaster

0.7 mi
-  11. Continue onto CA-14 N



1.4 mi
-  12. Keep left to stay on CA-14 N

27.3 mi
-  13. Take exit 30 toward Pearblossom Hwy/Sierra Hwy


0.2 mi
-  14. Keep left, follow signs for Pearblossom Hwy/Littlerock/Victorville and merge onto Pearblossom Hwy/Sierra Hwy


0.5 mi


Continue on Pearblossom Hwy to your destination


-  15. Merge onto Pearblossom Hwy/Sierra Hwy
 [Continue to follow Pearblossom Hwy](#)



53 min (39.9 mi)


5.2 mi
-  16. Continue straight onto E Ave T


3.2 mi
-  17. Turn left onto 87th St E


0.6 mi
-  18. Continue onto 90th St E

8.7 mi
-  19. Turn right onto E Ave K

5.1 mi
-  20. Turn left onto 140th St E/Longview Rd
 [Continue to follow 140th St E](#)

4.1 mi
-  21. Turn right onto E Ave G

9.1 mi
-  22. Turn left onto 230th St E

2.0 mi
-  23. Continue onto E Ave D-8

0.1 mi

↑ 24. Continue onto 230th St E

1.4 mi

↩ 25. Turn left

0.5 mi

