

Map data ©2021 Google 10 km

New York
USA

Take I-78 W to NJ-139 W in Jersey City

- 14 min (3.4 mi)
- ↑

1. Head southeast on Steve Flanders Square toward Park Row

⚠

Restricted usage road

197 ft
- ↷

2. Turn right onto Park Row

0.1 mi
- ↷

3. Keep right to continue on Barclay St

0.1 mi
- ↷

4. Turn right onto Church St

0.4 mi
- ↶

5. Keep left to continue on 6th Ave

0.4 mi
- ↶

6. Turn left onto Watts St

325 ft
- ⬆

7. Take the ramp onto I-78 W/Holland Tunnel

i


Continue to follow I-78 W

i


Entering New Jersey

2.3 mi


Follow I-280 W and I-80 W to PA-447 N/US-209 N/United States Rte 209 N in Smithfield Township. Take exit 309 from I-80 W

- 1 hr 9 min (69.7 mi)
- 


8. Use the left 2 lanes to keep left at the fork, continue on NJ-139 W and follow signs for Pulaski Skyway/W 139 W/US 1-9/I-280/Kennedy Blvd/Jersey City

0.2 mi
- 


9. Keep left to stay on NJ-139 W, follow signs for Pulaski Skyway/West 139/Route 1-9/I-280

1.0 mi
- 


10. Take the exit toward US-1-9 Truck/I-280/Newark

0.8 mi
- 


11. Continue straight onto NJ-7 W/Newark-Jersey City Turnpike

1.2 mi
- 


12. Keep left to continue on Newark-Jersey City Turnpike

1.3 mi
- 


13. Use the right lane to take the ramp onto I-280 W

16.6 mi
- 


14. Take the exit on the left onto I-80 W




Toll road




Entering Pennsylvania

46.7 mi
- 

15. Keep left at the fork to stay on I-80 W




Toll road

1.5 mi
- 


16. Take exit 309 for US-209 N/PA-447 N toward Marshalls Creek

0.2 mi


Follow PA-447 N and PA-390 N to your destination in Greentown

- 38 min (24.4 mi)
- 


17. Continue onto PA-447 N/US-209 N/United States Rte 209 N

0.1 mi
- 

18. Turn left onto PA-447 N

6.7 mi
- 

19. Turn right to stay on PA-447 N

9.8 mi
- 

20. Turn right onto PA-390 N

7.2 mi

- ↩ 21. Turn left onto Roemerville Rd
0.3 mi
- ↪ 22. Turn right onto Sawmill Rd/T372
0.1 mi
- ↩ 23. Turn left
20 ft

