**Directions to Pendergast St**
**59.0 mi** – about **1 hour 3 mins**

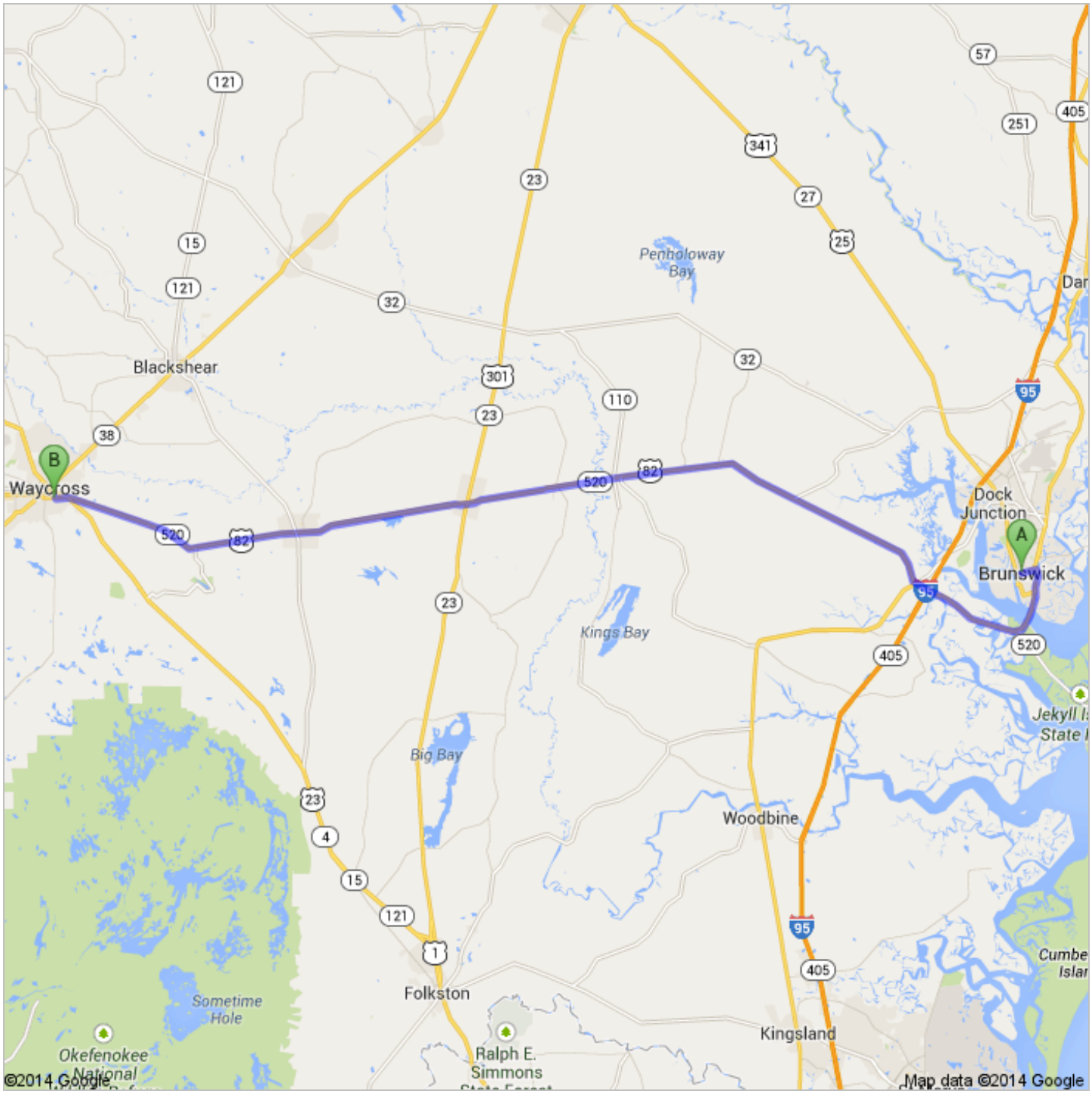

Brunswick, GA

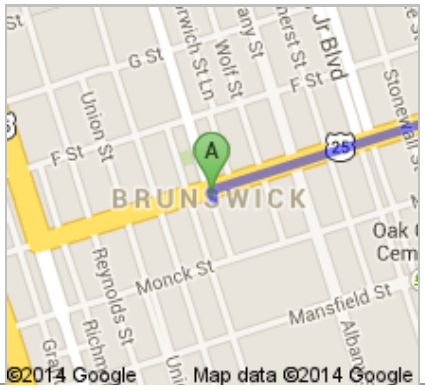


1. Head **north** on **Norwich St** toward **Gloucester St/State Rte 25 Con** — go 59 ft, total 59 ft

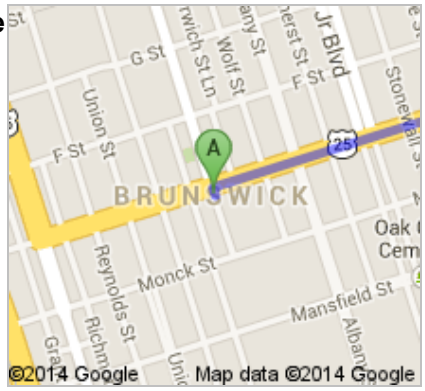


2. Take the 1st right onto **Gloucester St/State Rte 25 Con** — go 0.7 mi, total 0.7 mi
About 2 mins

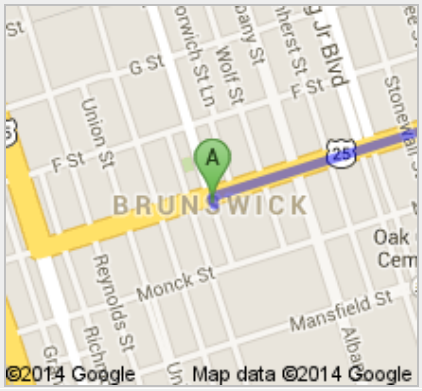


3. Turn right onto **GA-25 S/U.S 17 S/Glynn Ave** — go 9.7 mi, total 10.4 mi
Continue to follow GA-25 S/U.S 17 S
About 11 mins

4. Continue onto **GA-520 W/US-82 W** — go 48.5 mi, total 58.9 mi
About 50 mins

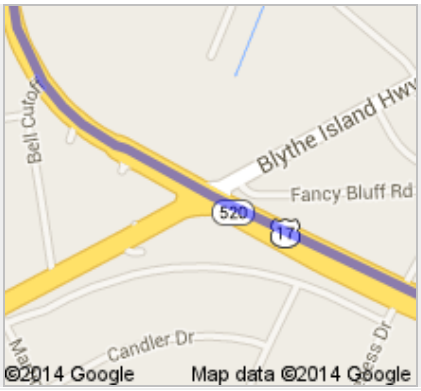


5. Turn right onto **Samuel St**

go 276 ft
total 59.0 mi

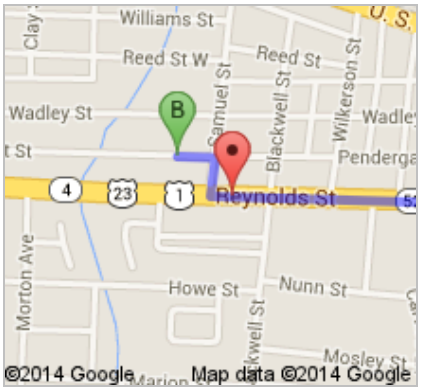


6. Take the 1st left onto **Pendergast St**
Destination will be on the right

go 266 ft
total 59.0 mi

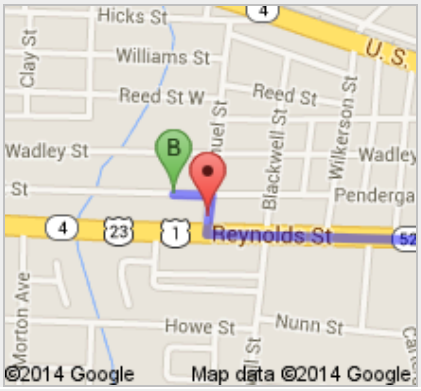


B Pendergast St

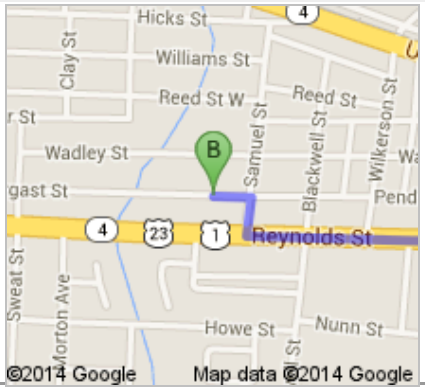


These directions are for planning purposes only. You may find that construction projects, traffic, weather, or other events may cause conditions to differ from the map results, and you should plan your route accordingly. You must obey all signs or notices regarding your route.

Map data ©2014 Google

Directions weren't right? Please find your route on maps.google.com and click "Report a problem" at the bottom left.

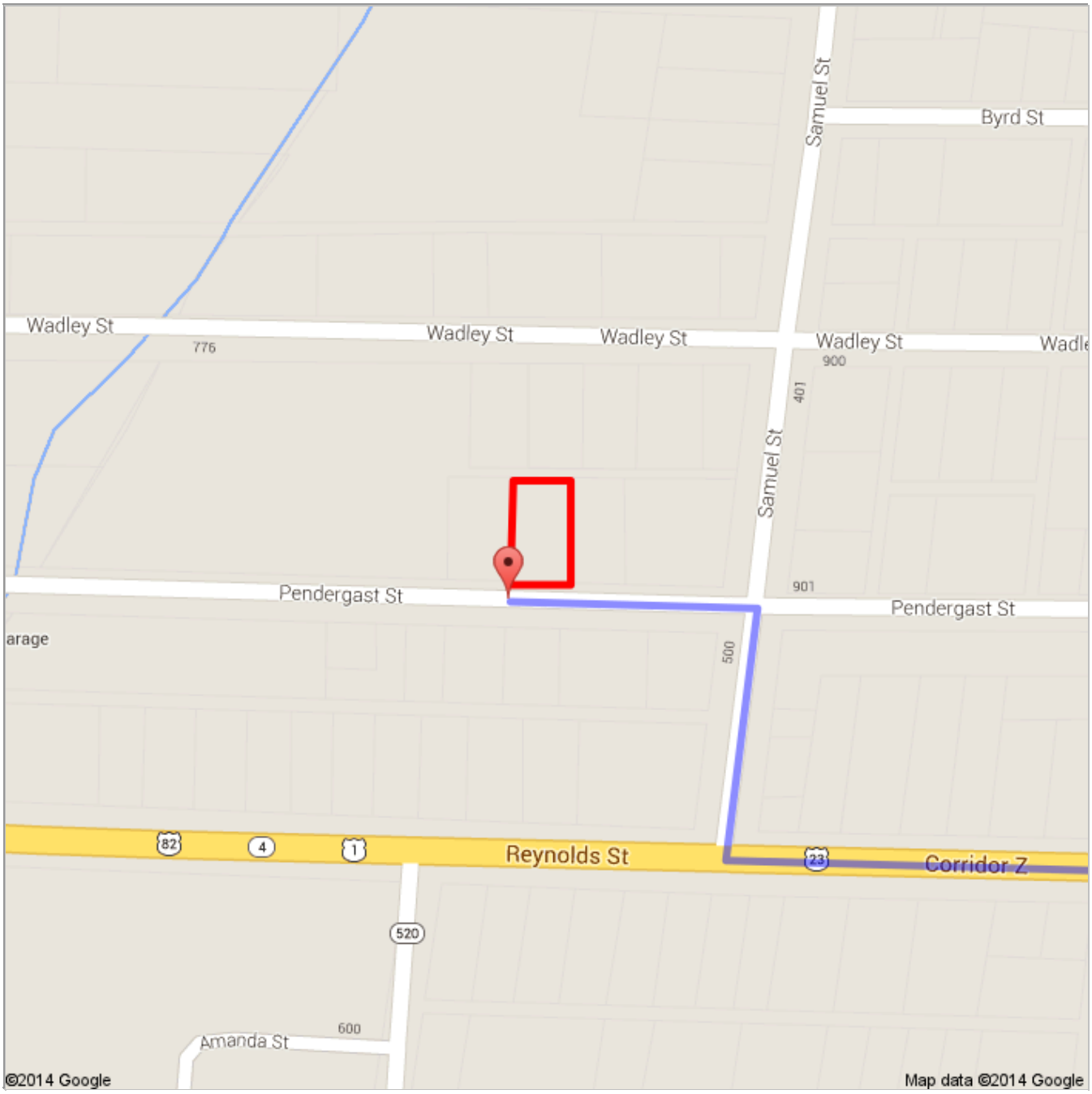


## 8046DD.kmz

Public · 0 views
Created on Mar 21 · By Bryson · Updated < 1 minute ago

Polygon Measure

From: Brunswick, GA

Driving directions to 31.207055, -82.348791

To: 31.207055, -82.348791