 Colorado Springs, CO



1. Head **northwest** on **E Pikes Peak Ave** toward **US-85 N**
US-87 N

go 59 ft
total 59 ft



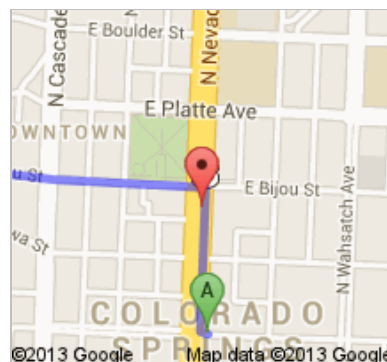
2. Take the 1st right onto **N Nevada Ave**
About 51 secs

go 0.2 mi
total 0.2 mi



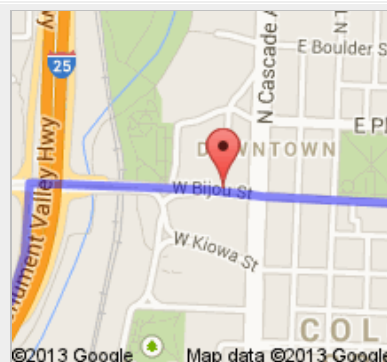
3. Turn left onto **E Bijou St**
About 2 mins

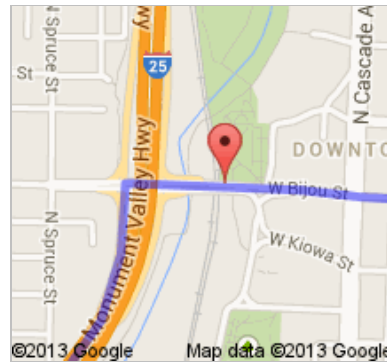
go 0.3 mi
total 0.5 mi



4. Slight right onto **W Bijou St**

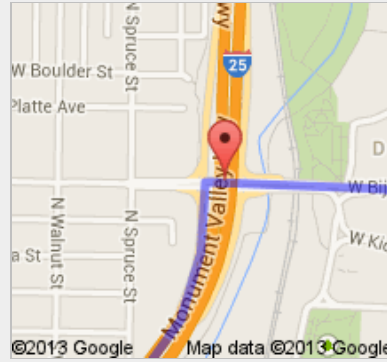
go 0.1 mi
total 0.6 mi





6. Turn left to merge onto **I-25 S**
About 1 hour 0 mins

go 70.4 mi
total 71.1 mi



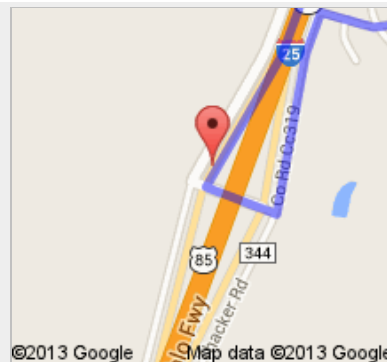
7. Take exit **71**

go 0.2 mi
total 71.3 mi



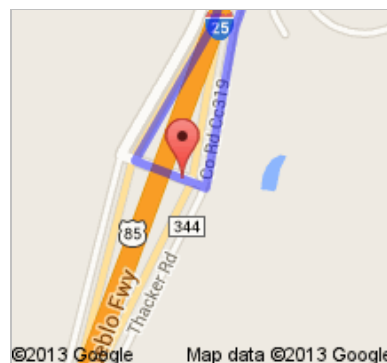
8. Turn left toward **Co Rd Cc319**
About 1 min

go 0.1 mi
total 71.4 mi



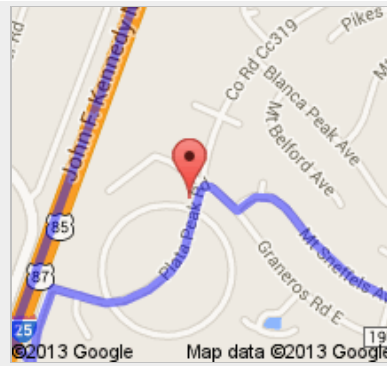
9. Turn left onto **Co Rd Cc319**
About 2 mins

go 0.6 mi
total 72.0 mi





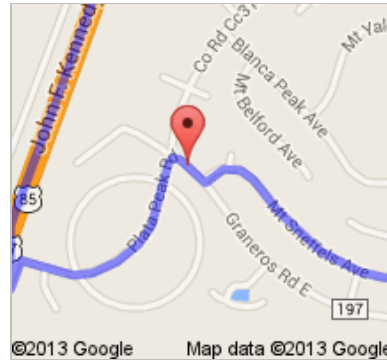
10. Turn right onto **Graneros Rd E**



go 289 ft
total 72.0 mi



11. Take the 1st left onto **Mt Sneffels Ave**
Destination will be on the right
About 3 mins



go 0.7 mi
total 72.7 mi



Mt Sneffels Ave



These directions are for planning purposes only. You may find that construction projects, traffic, weather, or other events may cause conditions to differ from the map results, and you should plan your route accordingly. You must obey all signs or notices regarding your route.

Map data ©2013 Google

Directions weren't right? Please find your route on maps.google.com and click "Report a problem" at the bottom left.



5565.kmz

Public · 0 views

Created on Aug 10 · By [Bryson](#) · Updated < 1 minute ago



Untitled Polygon



From: Colorado Springs, CO



Driving directions to 37.932608, -104.807702



To: 37.932608, -104.807702