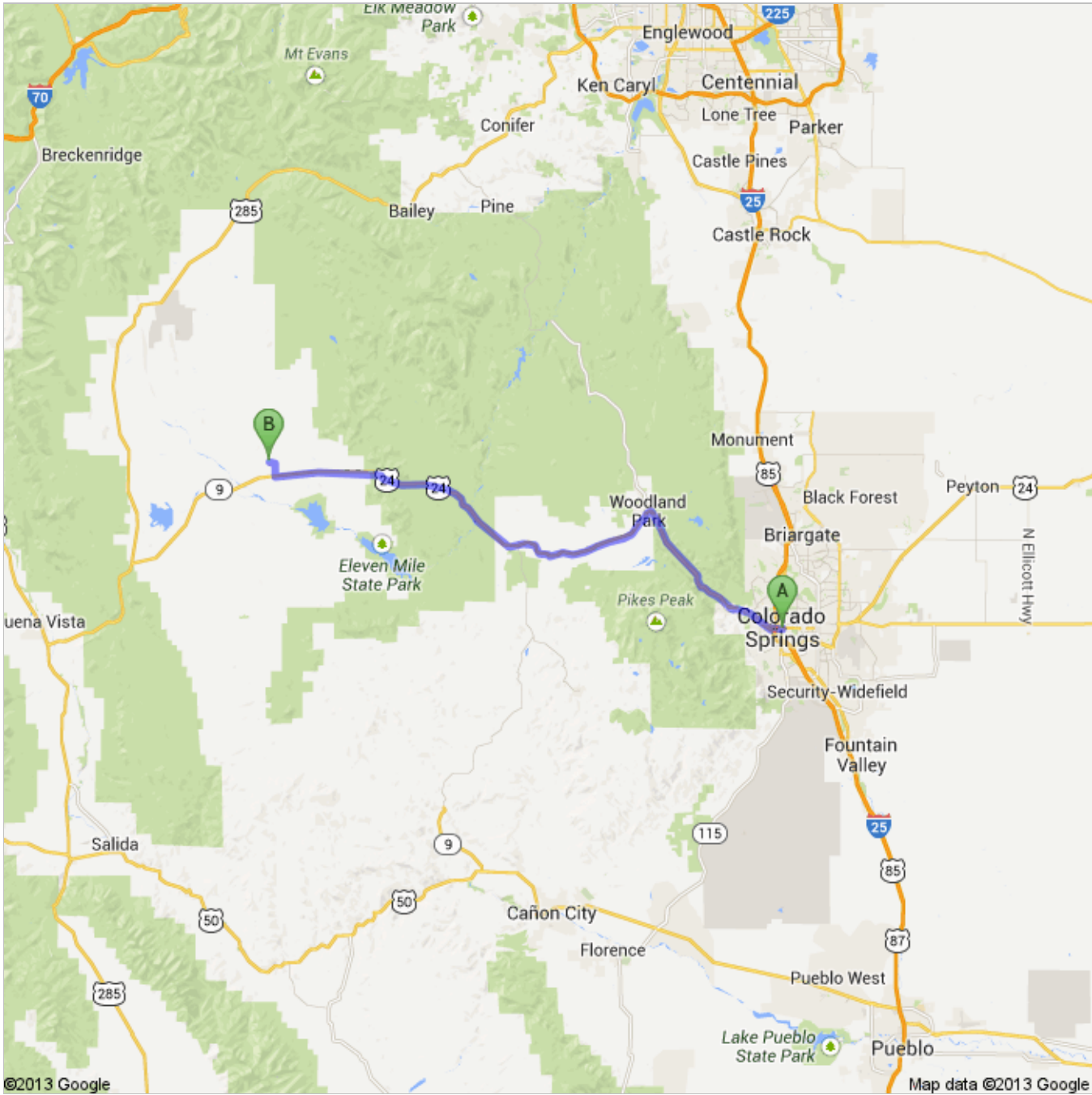





Directions to Oak St
62.1 mi – about 1 hour 23 mins



 Colorado Springs, CO



1. Head **northwest** on **E Pikes Peak Ave** toward **US-85 N/US-87 N**

go 118 ft
total 118 ft



2. Take the 1st left onto **S Nevada Ave**
About 1 min

go 0.1 mi
total 0.1 mi



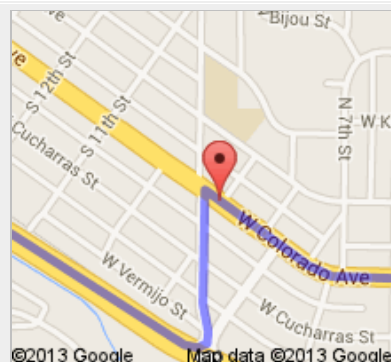
3. Turn right onto **E Colorado Ave**
About 2 mins

go 1.1 mi
total 1.2 mi

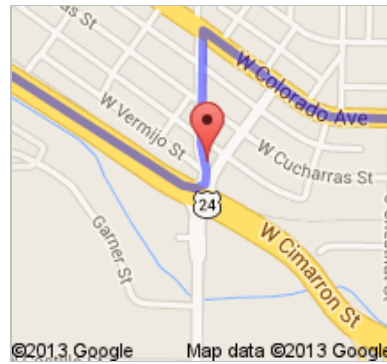


4. Turn left onto **S Limit St**
About 2 mins

go 0.2 mi
total 1.4 mi



About 1 hour 9 mins



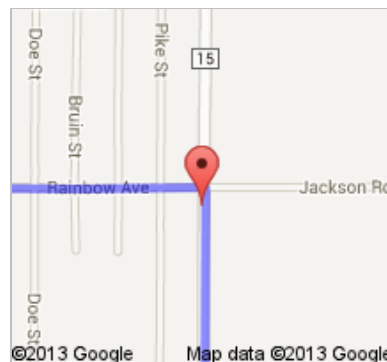
6. Turn right onto **Co Rd 15/Elkhorn Rd**
About 5 mins



go 1.3 mi
total 61.5 mi



7. Turn left onto **Rainbow Ave**
About 2 mins



go 0.4 mi
total 61.9 mi



8. Slight right onto **Oak St**



go 0.2 mi
total 62.1 mi



9. Take the 1st right to stay on **Oak St**
Destination will be on the left



go 289 ft
total 62.1 mi

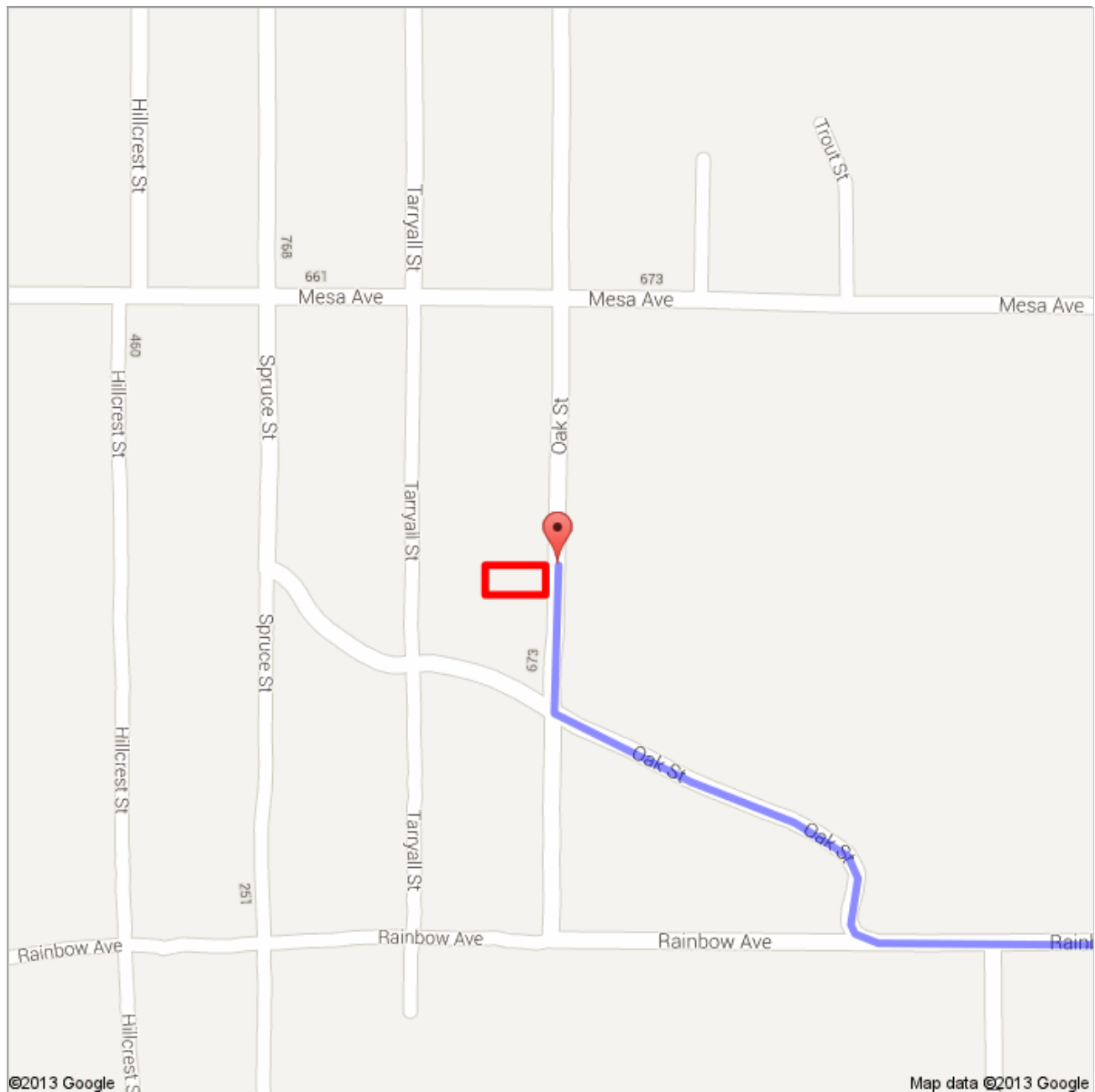
B Oak St



These directions are for planning purposes only. You may find that construction projects, traffic, weather, or other events may cause conditions to differ from the map results, and you should plan your route accordingly. You must obey all signs or notices regarding your route.

Map data ©2013 Google

Directions weren't right? Please find your route on maps.google.com and click "Report a problem" at the bottom left.

**7763.kmz**

Public · 0 views

Created on Aug 10 · By [Bryson](#) · Updated < 1 minute ago

Polygon Measure



From: Colorado Springs, CO



To: 39.062231, -105.726938



Driving directions to 39.062231, -105.726938