Directions to Kapuna Rd
20.4 mi – about **35 mins**

7957

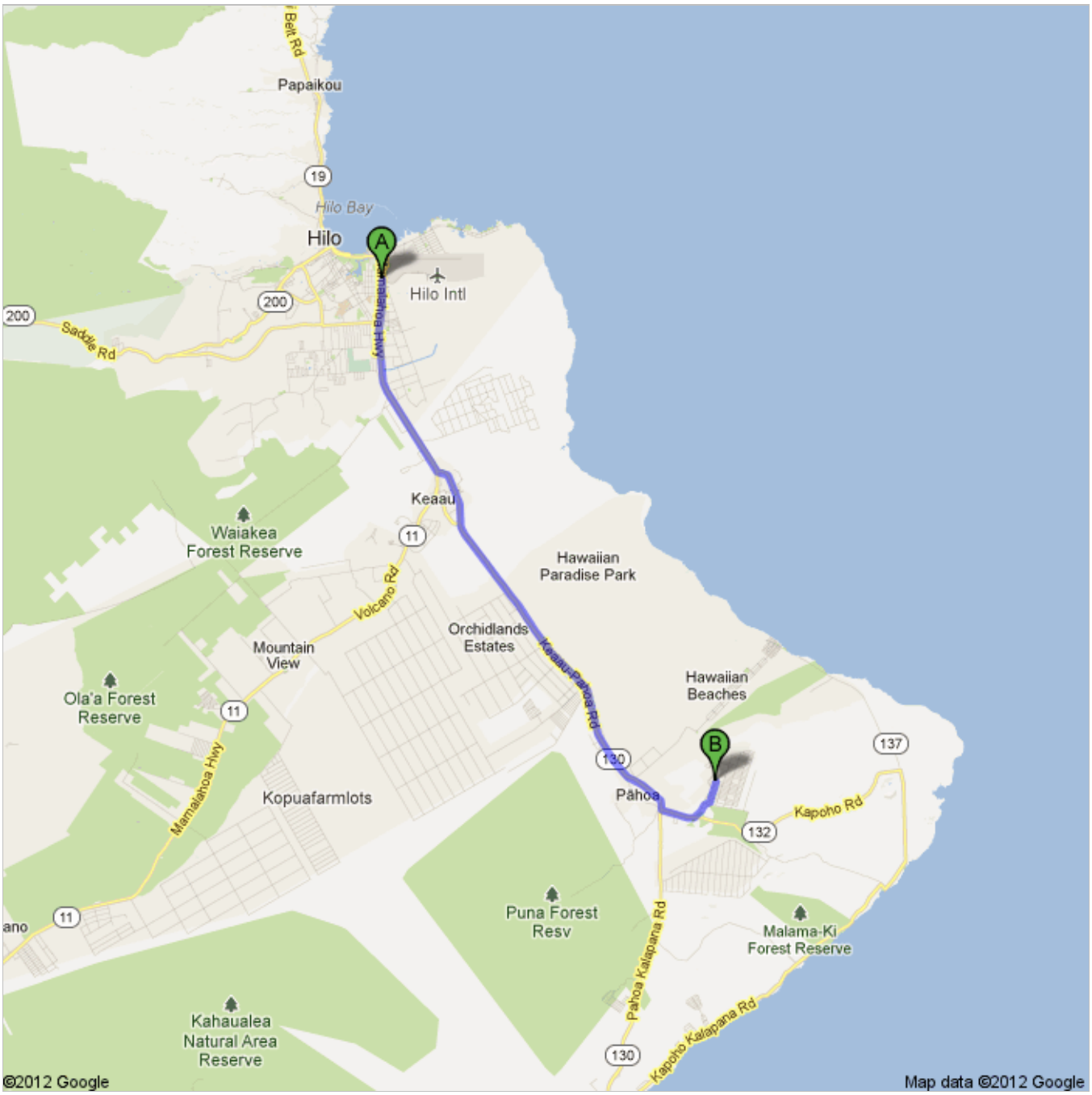

Hawaii Belt Rd/Kanoelehua Ave

11	1. Head **south** on **HI-11/Hawaii Belt Rd/Kanoelehua Ave** toward **Kekuanaoa St** Continue to follow HI-11/Hawaii Belt Rd About 9 mins	go 6.0 mi total 6.0 mi
130	2. Turn left onto **HI-130/Keaau Pahoa Bypass Rd** Continue to follow HI-130 About 19 mins	go 12.2 mi total 18.2 mi
	3. Turn left onto **Kapoho Rd** About 2 mins	go 1.0 mi total 19.1 mi
	4. Slight left onto **Nanawale Blvd** About 2 mins	go 0.7 mi total 19.8 mi
	5. Turn left onto **Kapuna Rd** Destination will be on the right About 2 mins	go 0.6 mi total 20.4 mi

Kapuna Rd

These directions are for planning purposes only. You may find that construction projects, traffic, weather, or other events may cause conditions to differ from the map results, and you should plan your route accordingly. You must obey all signs or notices regarding your route.

Map data ©2012 Google

Directions weren't right? Please find your route on maps.google.com and click "Report a problem" at the bottom left.

To see all the details that are visible on the screen, use the "Print" link next to the map.

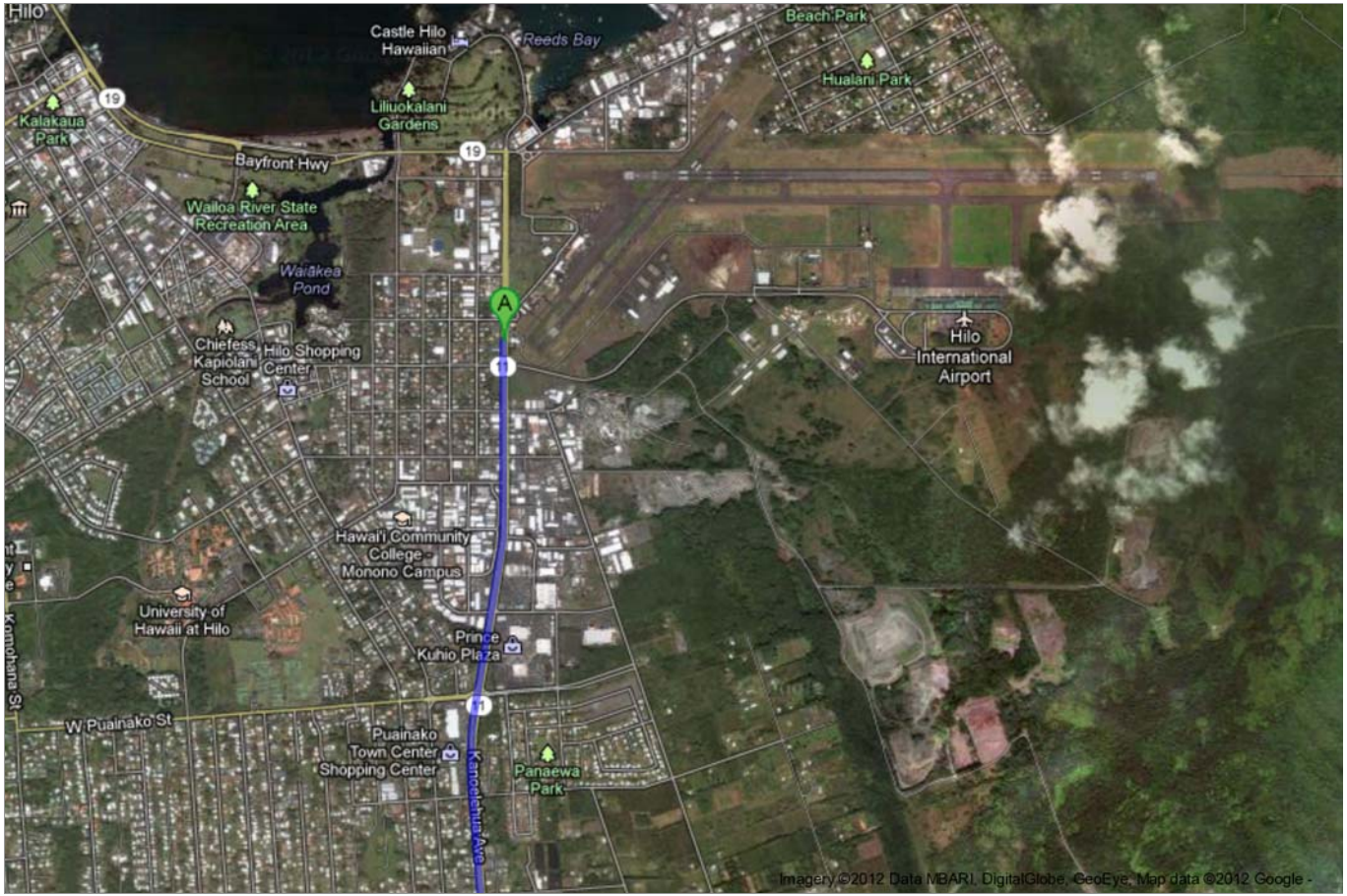

To see all the details that are visible on the screen, use the "Print" link next to the map.

To see all the details that are visible on the screen, use the "Print" link next to the map.

Google

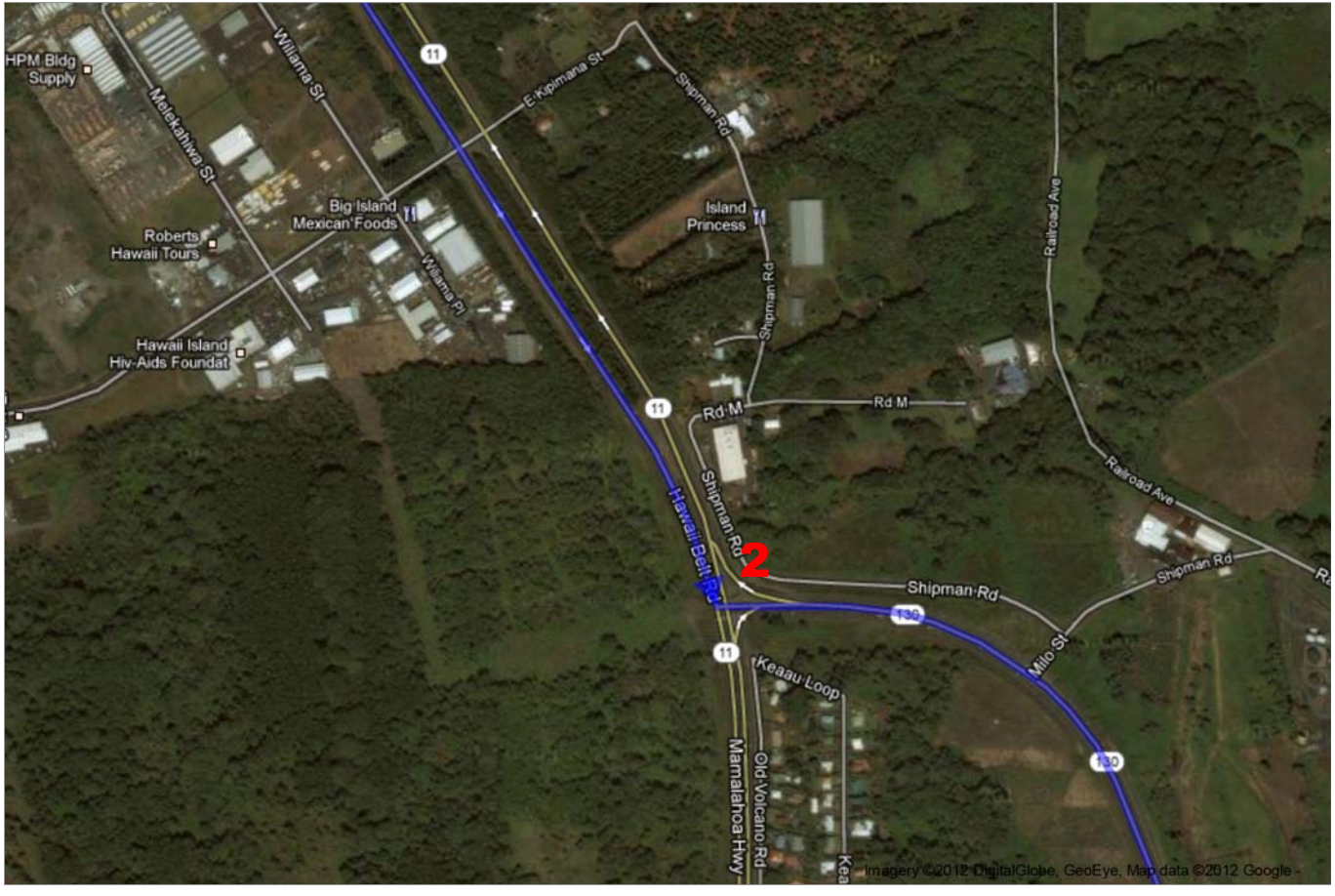

Driving directions to Lanai Rd

To see all the details that are visible on the screen, use the "Print" link next to the map.

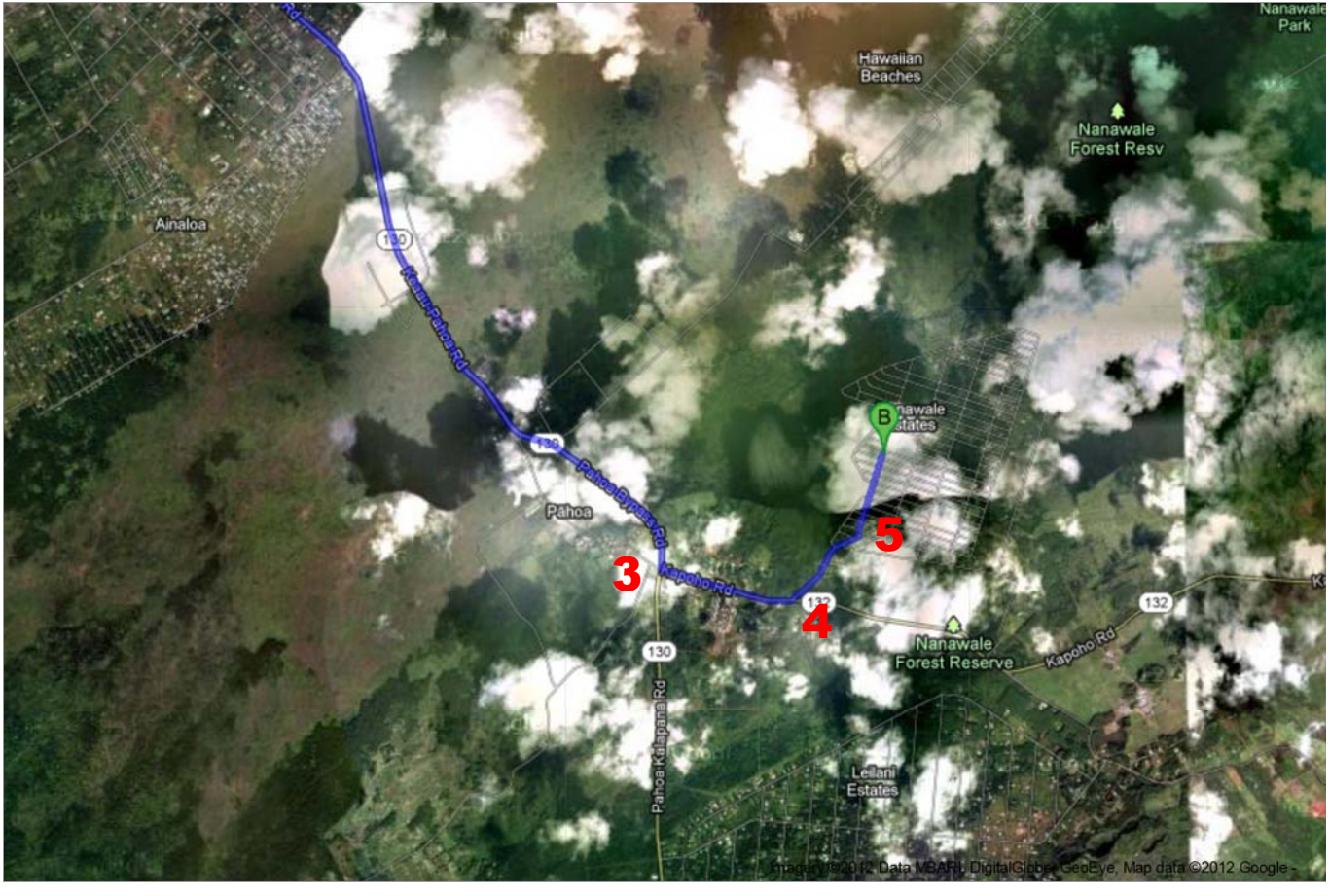

Driving directions to Kapuna Rd

To see all the details that are visible on the screen, use the "Print" link next to the map.

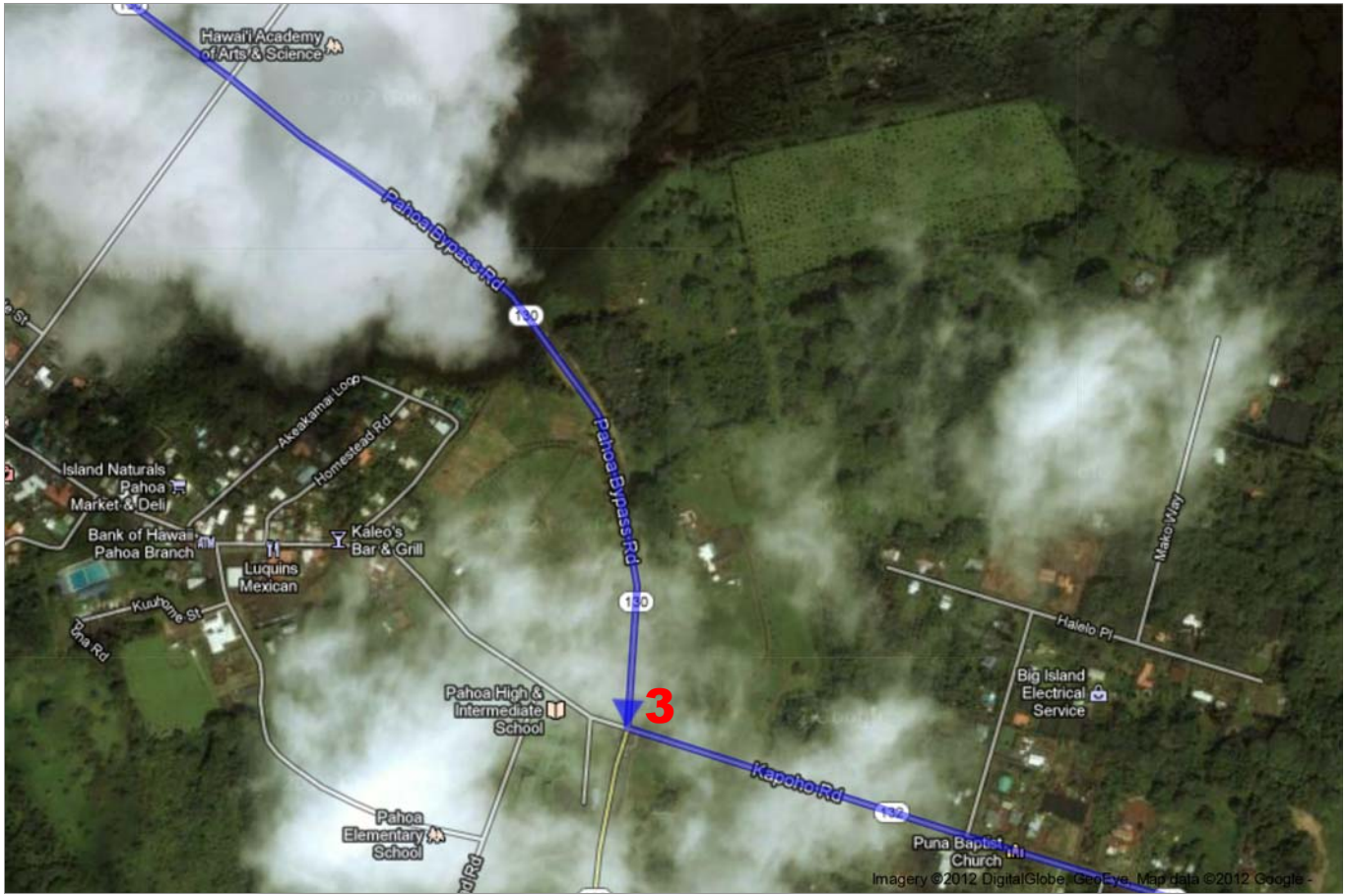

To see all the details that are visible on the screen, use the "Print" link next to the map.

Google

To see all the details that are visible on the screen, use the "Print" link next to the map.

Driving directions to Kapuna Rd

To see all the details that are visible on the screen, use the "Print" link next to the map.

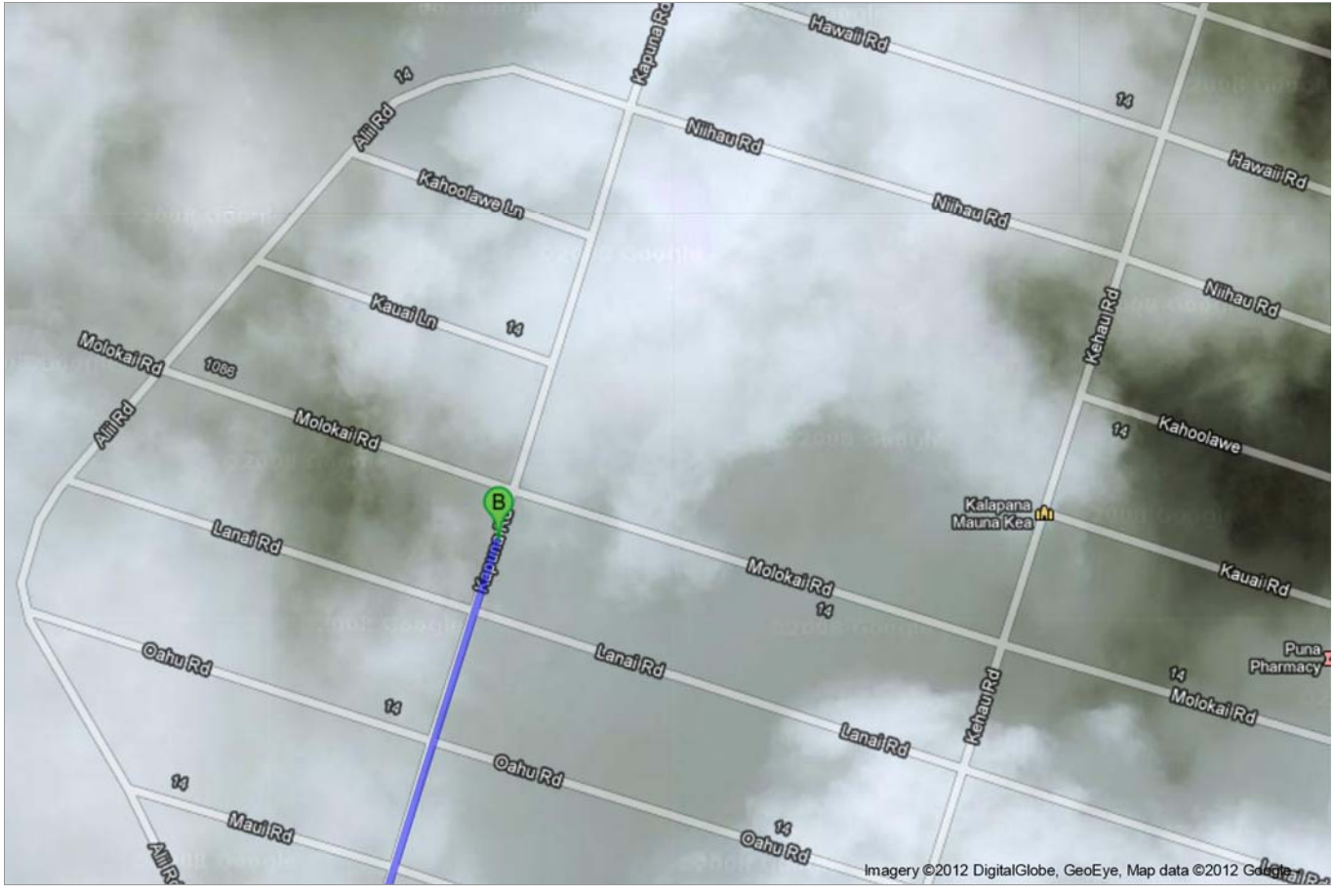

Driving directions to Kapuna Rd