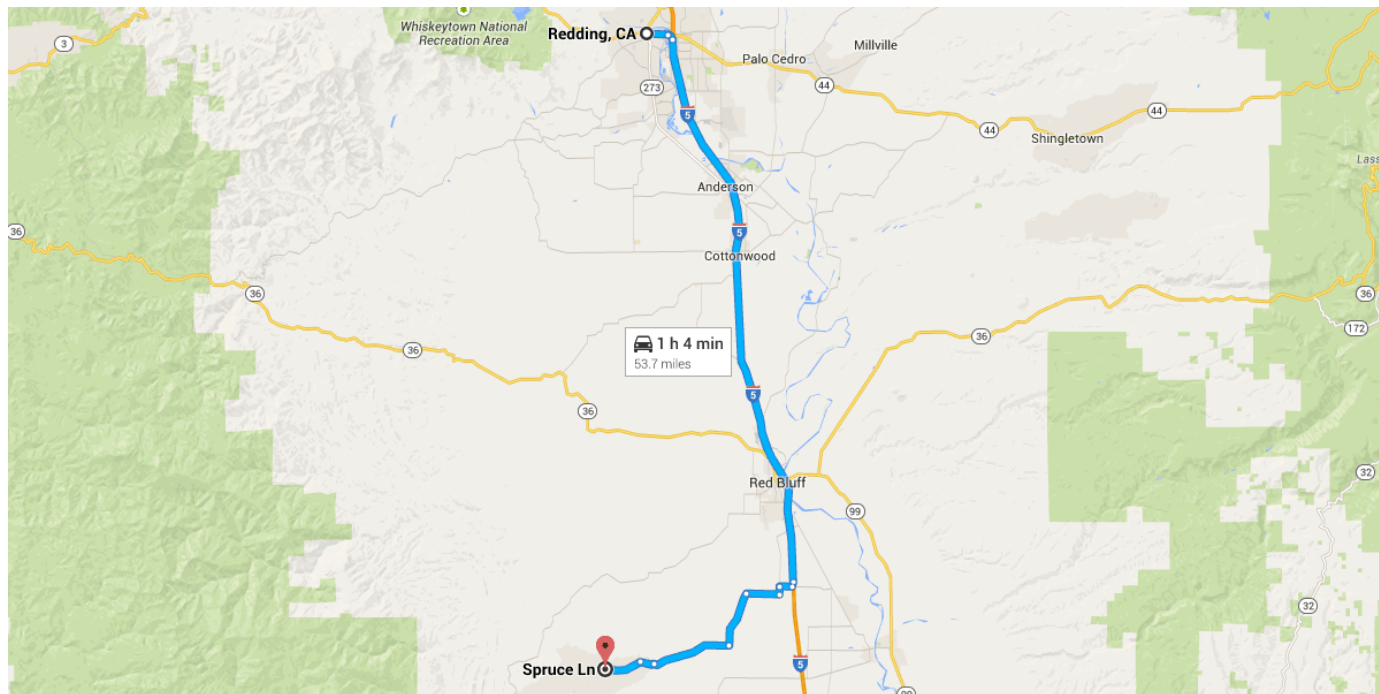




Drive 53.7 miles, 1 h 3 min

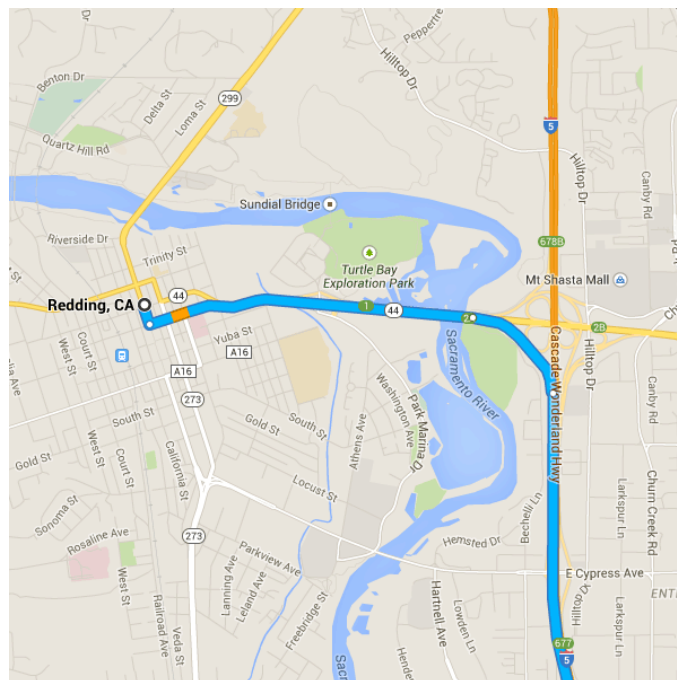
Directions from Redding, CA to Spruce Ln



## ○ Redding, CA

Get on I-5 S

- 1.9 mi / 3 min
- ↑ 1. Head south on **Market St** toward **Shasta St**  
443 ft
- ↑ 2. **Market St** turns **left** and becomes **CA-44 E/Tehama St** (signs for I-5)  
Continue to follow CA-44 E  
1.3 mi
- ↑ 3. Take the **Interstate 5 S** ramp to **Red Bluff/Sacramento**  
0.5 mi

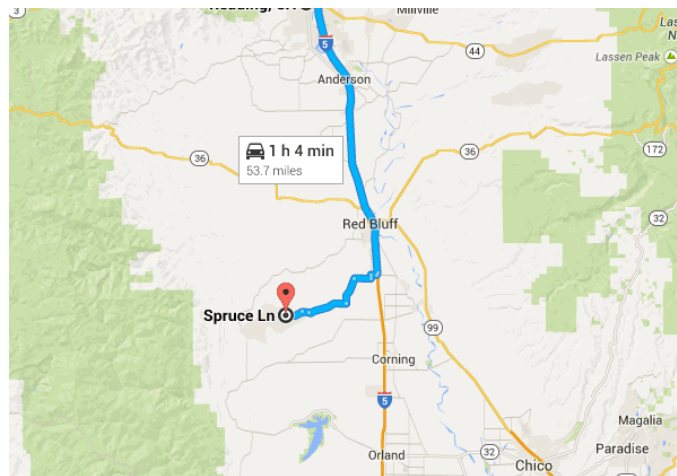


Follow **I-5 S** to **Flores Ave** in Tehama County.  
Take the **Flores Ave** exit from **I-5 S**

36.1 mi / 31 min



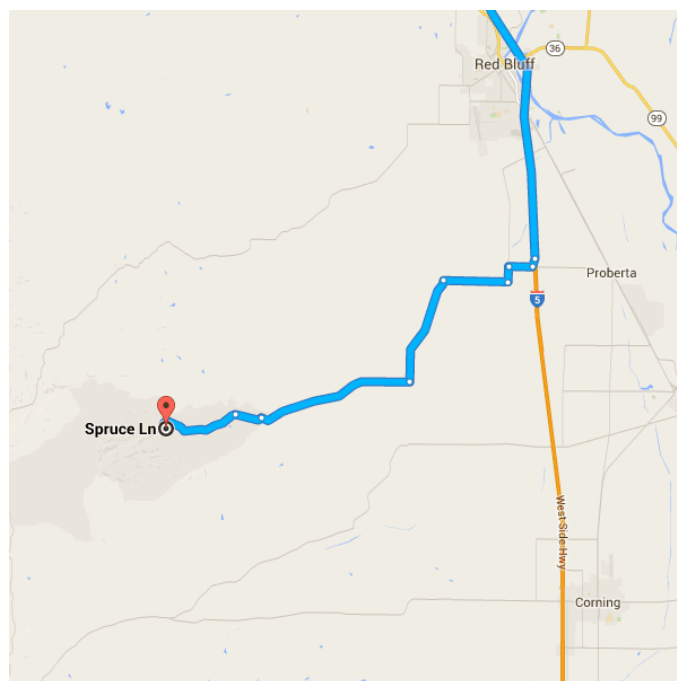
4. Merge onto I-5 S  
35.8 mi
5. Take the Flores Ave exit toward Gerber/Proberta  
0.3 mi



Take Dusty Way/Ottman Ave, Paskenta Rd, Rancho Tehama Rd and Stagecoach Rd to Spruce Ln in Rancho Tehama Reserve

15.8 mi / 29 min

6. Turn right onto Flores Ave  
0.8 mi
7. Turn left onto Rawson Rd  
0.5 mi
8. Turn right at the 1st cross street onto Dusty Way/Ottman Ave  
2.1 mi
9. Turn left onto Paskenta Rd  
3.6 mi
10. Keep right to continue on Rancho Tehama Rd  
5.1 mi
11. Turn left to stay on Rancho Tehama Rd  
0.9 mi
12. Turn left onto Stagecoach Rd  
2.7 mi
13. Turn left onto Spruce Ln  
0.2 mi



**Spruce Ln**  
Corning, CA 96021

These directions are for planning purposes only. You may find that construction projects, traffic, weather, or other events may cause conditions to differ from the map results, and you should plan your route accordingly. You must obey all signs or notices regarding your route.

