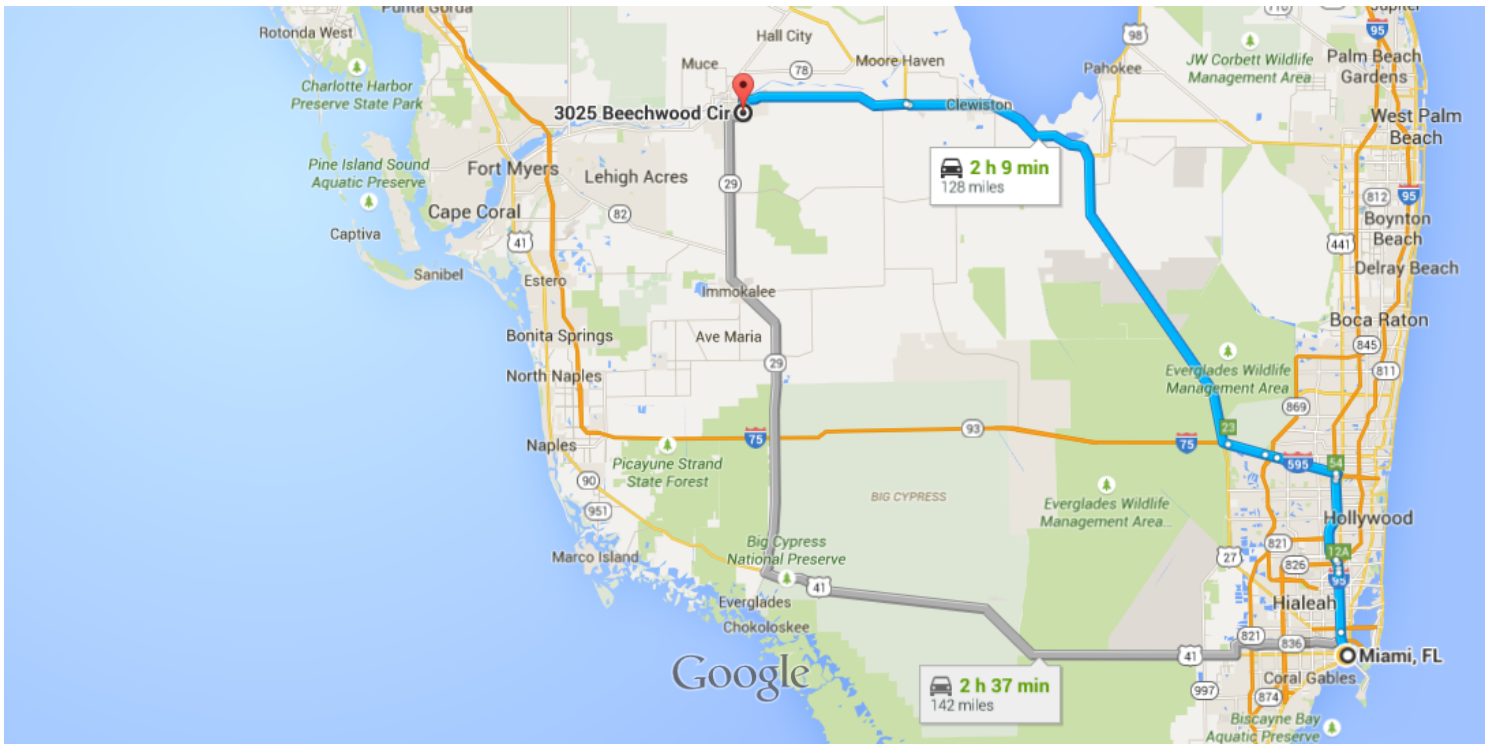




Google

Miami, FL to 3025 Beechwood Cir, LaBelle,
FL 33935

Drive 128 miles, 2 h 9 min

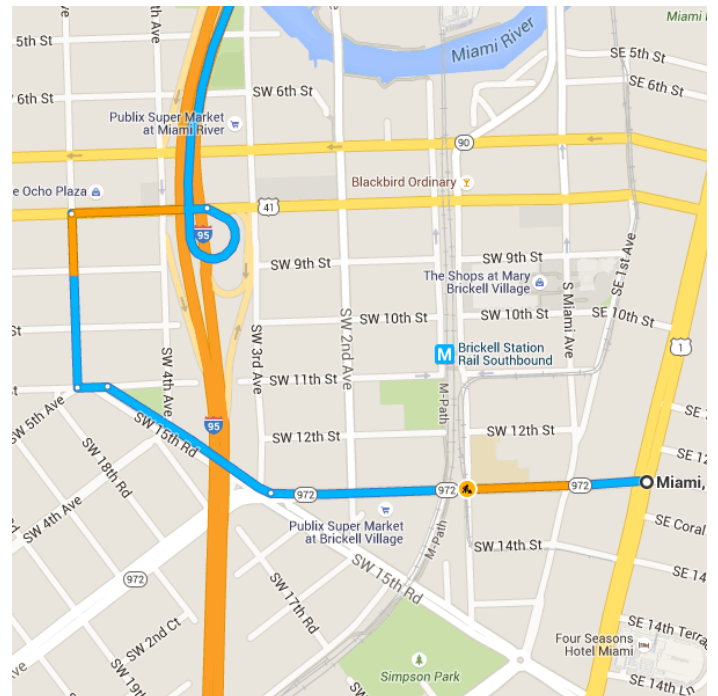


○ Miami, FL

Take FL-972 W and SW 15th Rd to SW 8th
St/Carlos Arboleya Blvd/Tamiami Trail

0.9 mi / 4 min




















1. Head west on FL-972 W toward Brickell Ave
0.4 mi
2. Slight right onto SW 15th Rd
0.2 mi
3. Slight left onto SW 11th St
180 ft
4. Turn right onto SW 5th Ave
0.2 mi

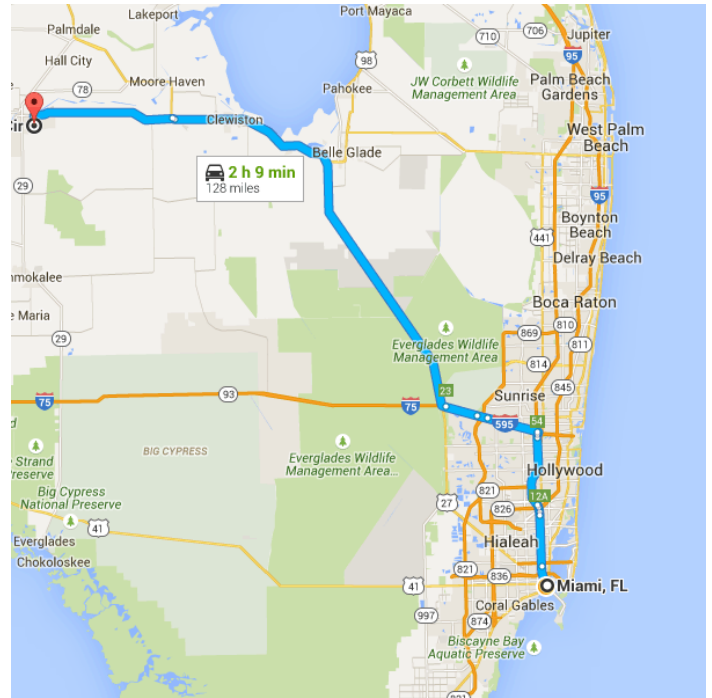





Take I-95 Express, Florida's Turnpike, I-595
W and US-27 N/N US Hwy 27 N to State Rd
80 in Hendry County. Exit from US-27 N/N

US Hwy 27 N

104 mi / 1 h 39 min









-  5. Turn **right** at the 3rd cross street onto **SW 8th St/Carlos Arboleya Blvd/Tamiami Trail**
0.2 mi
-  6. Slight **right** to merge onto **I-95 N**
2.8 mi
-  7. Keep **left** at the fork to continue on **I-95 Express**, follow signs for **Express Lanes**
 Toll road
7.5 mi
-  8. Take the exit toward **Florida Turnpike/Florida 826**
85 ft
-  9. Merge onto **I-95 N**
0.5 mi
-  10. Use the left 2 lanes to take exit **12A** for **Florida 826 W/Florida's Turnpike**
0.8 mi
-  11. Keep **left** at the fork, follow signs for **Turnpike** and merge onto **FL-91 N/Florida's Turnpike**
 Toll road
0.4 mi
-  12. Continue onto **Florida's Turnpike**
 Toll road
10.6 mi
-  13. Use the right 2 lanes to take exit **54** for **FL-84/I-595/US-441** toward **Ft Lauderdale**
 Toll road
0.5 mi
-  14. Keep **left** at the fork, follow signs for **I-595 W**
 Partial toll road
0.5 mi
-  15. Keep **left** and merge onto **FL-84 W/I-595 W**
 Continue to follow I-595 W
 Partial toll road
7.6 mi
-  16. Keep **left** to stay on **I-595 W**
1.5 mi



-  17. Merge onto **I-75 N**
4.8 mi
-  18. Take exit **23** to merge onto **US-27 N/N US Hwy 27 N** toward **S Bay**
65.8 mi
-  19. Take the exit toward **State Rd 80**
0.4 mi

Follow **State Rd 80** to **Avon Ct** in Port LaBelle

22.9 mi / 25 min

-  20. Turn **left** onto **State Rd 80**
20.7 mi
-  21. Turn **left** onto **Collinswood Pkwy**
1.0 mi
-  22. Continue onto **Collingswood Pkwy**
0.7 mi
-  23. Turn **right** onto **Eucalyptus Blvd**
0.2 mi
-  24. Turn **right** toward **Box Ct**
289 ft
-  25. Continue onto **Box Ct**
344 ft
-  26. **Box Ct** turns slightly **left** and becomes **Avon Ct**
 Destination will be on the left
0.1 mi

3025 Beechwood Cir

LaBelle, FL 33935

These directions are for planning purposes only. You may find that construction projects, traffic, weather, or other events may cause conditions to differ from the map results, and you should plan your route accordingly. You must obey all signs or notices regarding your route.

