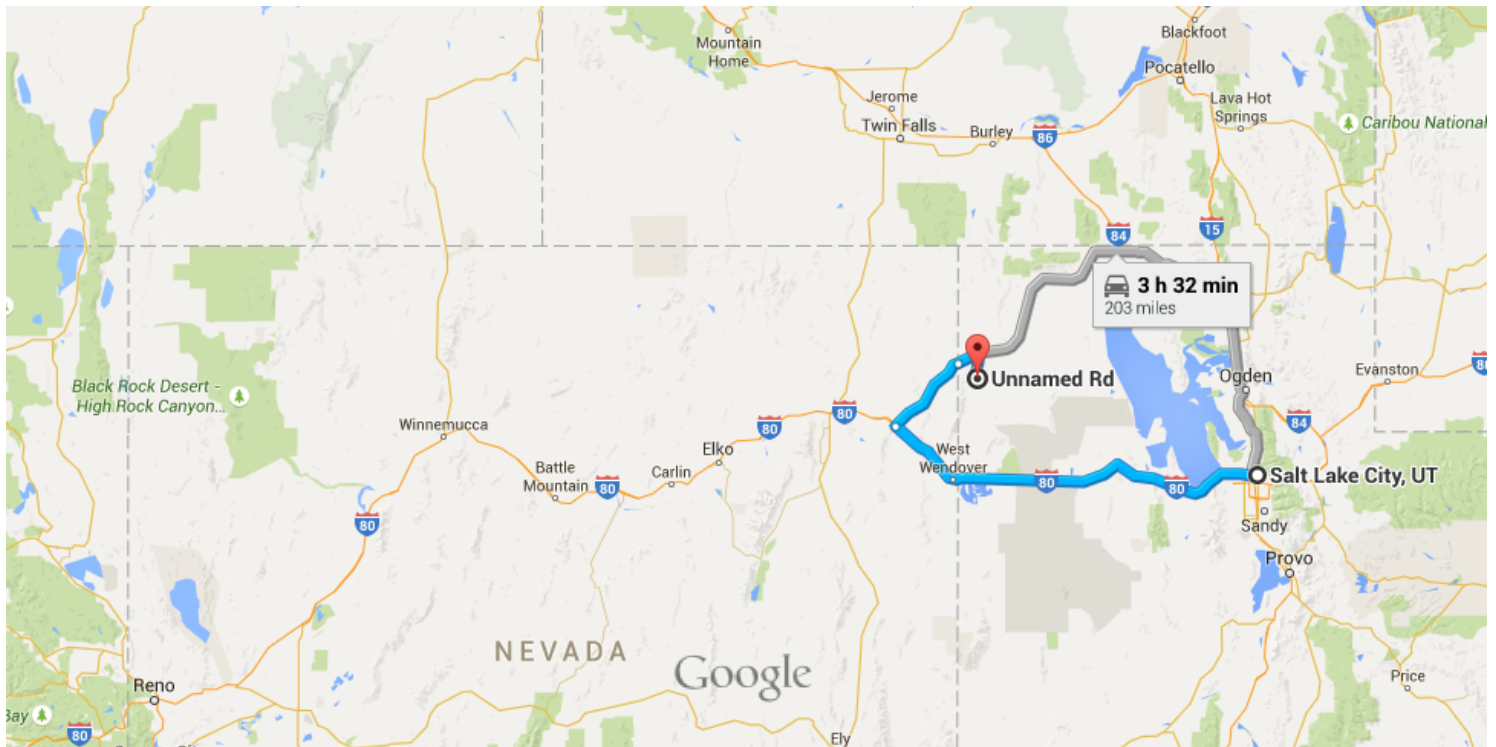




Google

Salt Lake City, UT to Unnamed Rd,  
Wendover, UT 84083

Drive 207 miles, 3 h 27 min

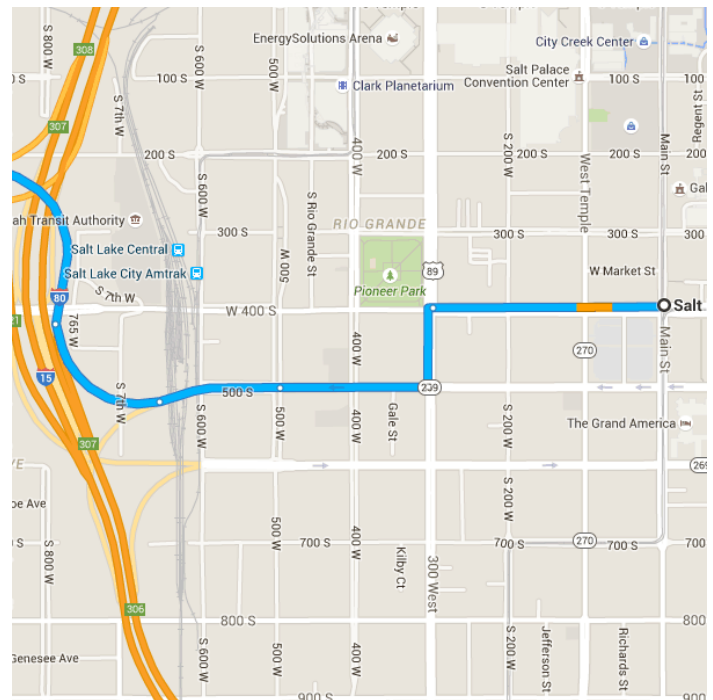


Map data ©2015 Google 50 mi

## Salt Lake City, UT

Get on I-80 W from W 400 S/University Blvd and  
500 S/Cesar E. Chavez Blvd

- 4 min (1.4 mi)  
↑ 1. Head west on W 400 S/University Blvd toward Main St
- 0.4 mi  
↶ 2. Turn left onto 300 W
- 0.2 mi  
↷ 3. Use the right lane to turn right at the 1st cross street onto 500 S/Cesar E. Chavez Blvd
- 0.3 mi  
⤴ 4. Take the I-80 E/I-80 W ramp on the left to Las Vegas/Cheyenne/Reno/S.L. International Airport
- 0.2 mi  
⤴ 5. Keep right at the fork, follow signs for I-80 W/Reno/S.L. International Airport and merge onto I-80 W
- 0.3 mi



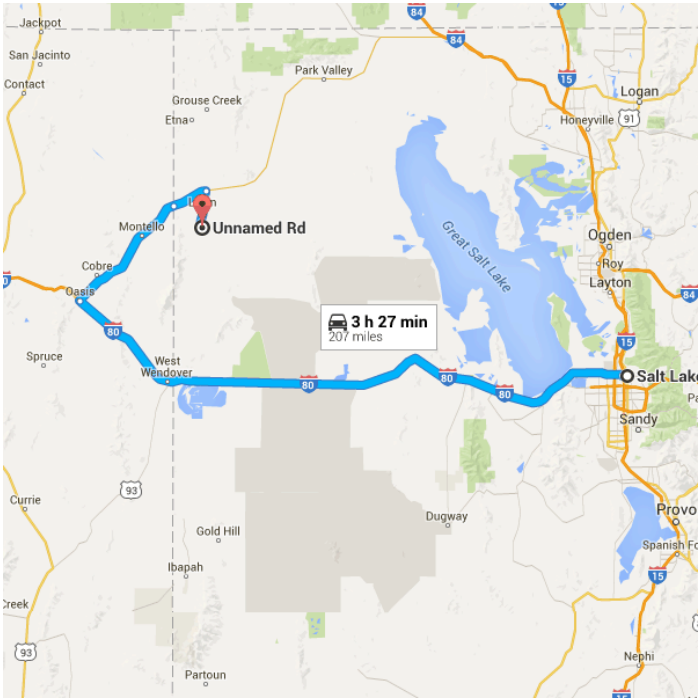
Follow I-80 W to NV-233 E in Elko County. Take exit 378 from I-80 W

- 2 h 3 min (151 mi)

6. Merge onto I-80 W

Entering Nevada
- 151 mi

7. Take exit 378 for NV-233 toward Oasis/Montello
- 0.3 mi



Continue on NV-233 E to your destination in Box Elder County

- 1 h 23 min (53.9 mi)

8. Turn right onto NV-233 E

Entering Utah
- 34.1 mi

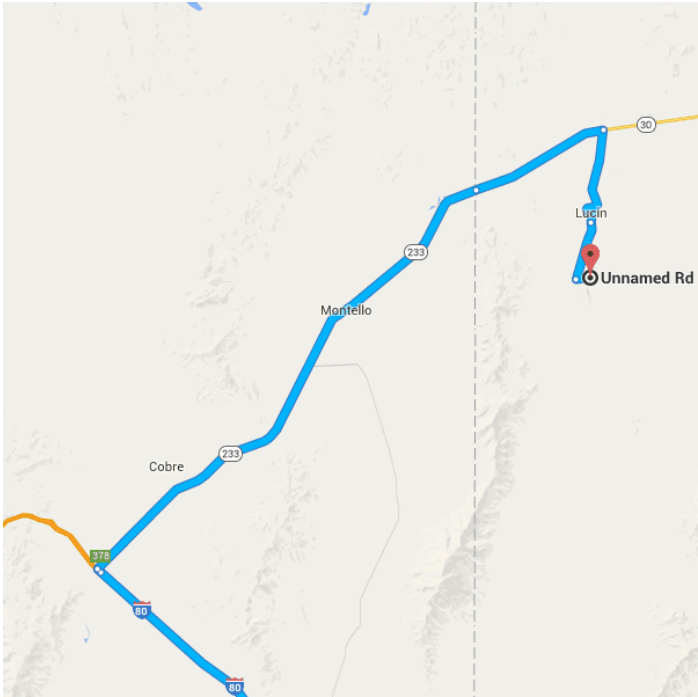
9. Continue onto UT-30 E
- 8.7 mi

10. Turn right onto Grouse Creek Rd
- 6.5 mi

11. Continue onto Pilot Mountain Rd
- 3.7 mi

12. Turn left

Destination will be on the right
- 0.9 mi



Unnamed Rd

Wendover, UT 84083

These directions are for planning purposes only. You may find that construction projects, traffic, weather, or other events may cause conditions to differ from the map results, and you should plan your route accordingly. You must obey all signs or notices regarding your route.

