

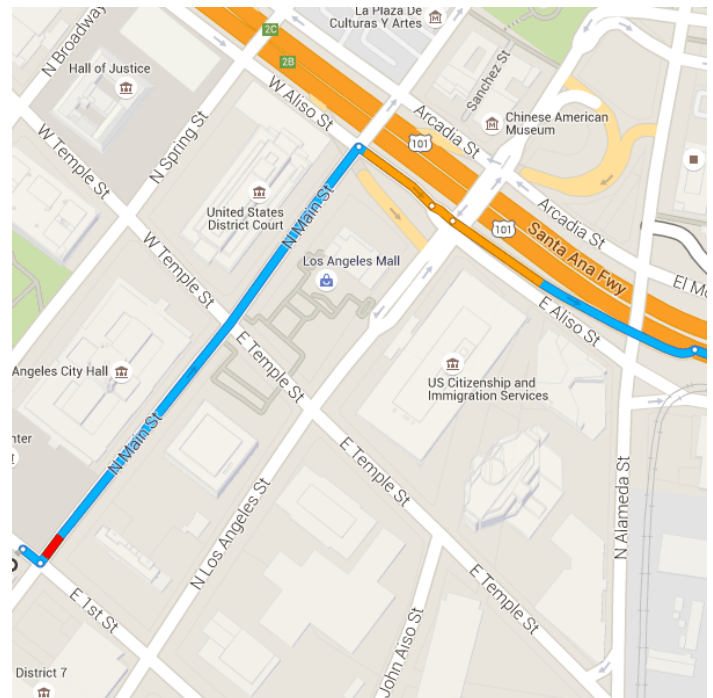
Imagery ©2015 Landsat, Map data ©2015 Google

20 mi

## Los Angeles, CA

### Get on US-101 S from N Main St

- ↑ 1. Head southeast on W 1st St toward S Main St  
62 ft
- ↶ 2. Turn left at the 1st cross street onto N Main St  
0.3 mi
- ↷ 3. Turn right onto W Aliso St  
266 ft
- ↶ 4. Use the left 2 lanes to turn slightly left to stay on W Aliso St  
72 ft
- ⤴ 5. Use any lane to merge onto US-101 S via the ramp to Interstate 10 Fwy E/Interstate 5 Fwy S  
0.1 mi



Take I-10 E, CA-210 and I-15 N to CA-247  
S/Barstow Rd in Barstow. Take exit 183 from I-


15 N

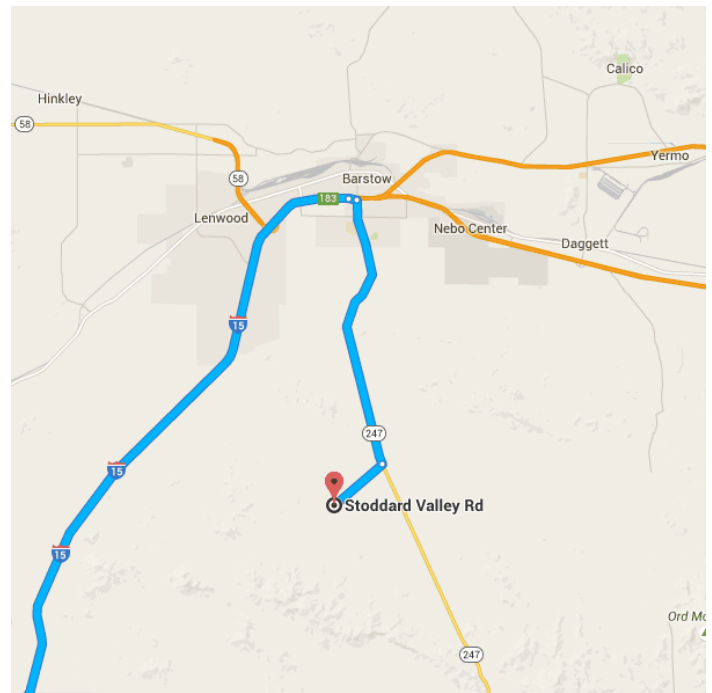
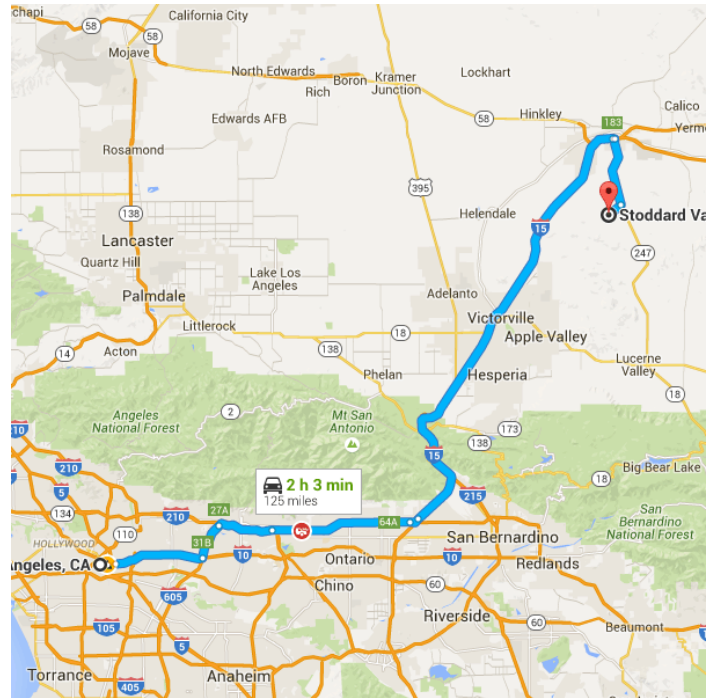
1 h 43 min (113 mi)

6. Merge onto US-101 S  
0.7 mi
7. Keep left at the fork to continue on San Bernardino Fwy, follow signs for San Bernardino/Interstate 10 E  
1.3 mi
8. Merge onto I-10 E/San Bernardino Fwy  
12.1 mi
9. Take exit 31B to merge onto I-605 N  
5.3 mi
10. Use the right 2 lanes to take exit 27A to merge onto I-210 E/Foothill Fwy toward Foothill Fwy/San Bernardino  
7.8 mi
11. Continue onto CA-210/Foothill Fwy  
19.0 mi
12. Use the right 3 lanes to take exit 64A toward Barstow  
1.4 mi
13. Merge onto I-15 N  
65.3 mi
14. Take exit 183 for CA-247/Barstow Rd  
0.3 mi

Continue on CA-247 S/Barstow Rd. Drive to Stoddard Valley Rd

19 min (11.5 mi)

15. Turn right onto CA-247 S/Barstow Rd  
9.3 mi
16. Turn right onto Stoddard Valley Rd  
 Destination will be on the right  
2.1 mi

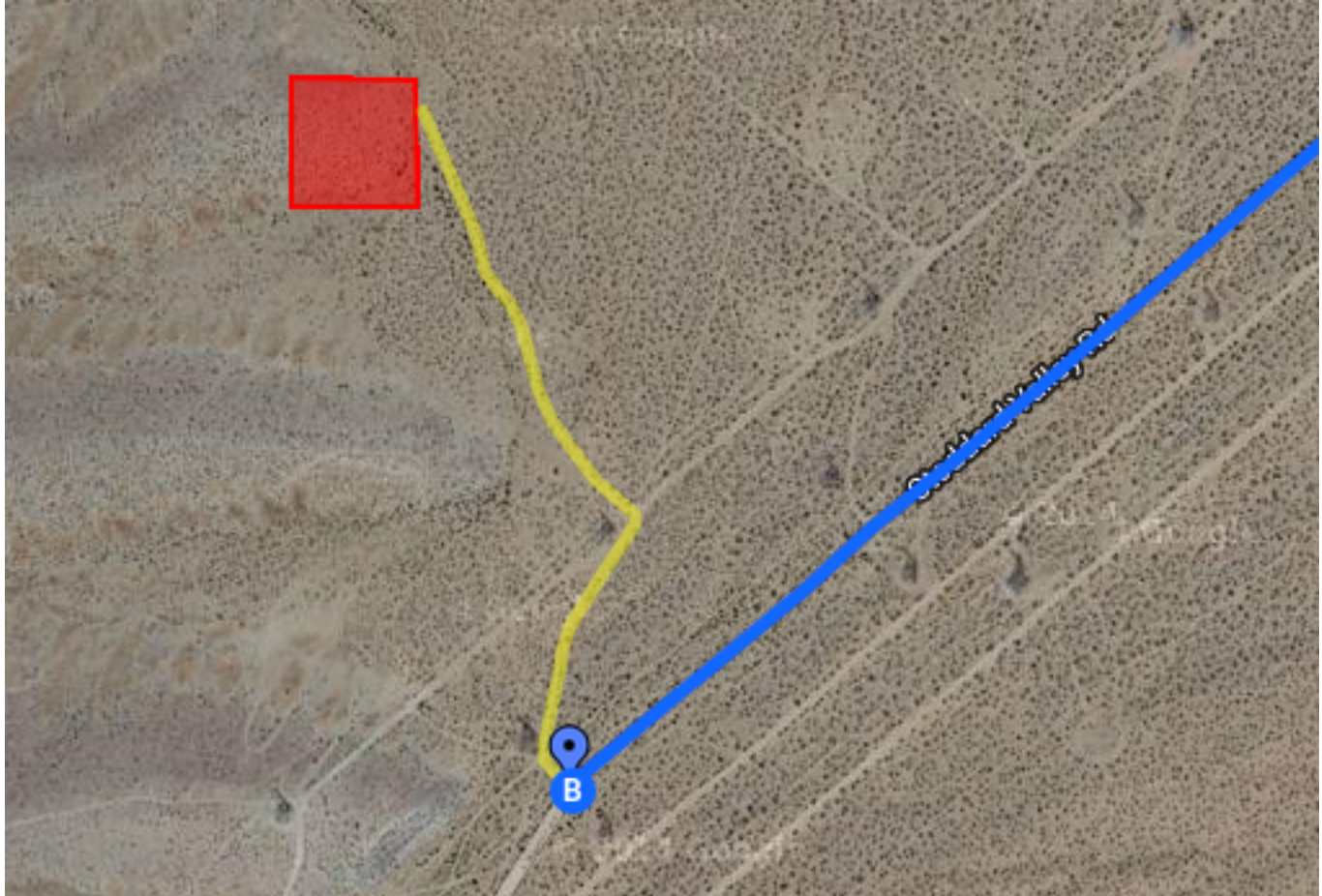




# Stoddard Valley Rd

Barstow, CA 92311

These directions are for planning purposes only. You may find that construction projects, traffic, weather, or other events may cause conditions to differ from the map results, and you should plan your route accordingly. You must obey all signs or notices regarding your route.



## Continued Directions

Unfortunately Google Maps doesn't recognize some of the roads in the area. The yellow line represents continued directions from the Google Maps ending point to the outline of your property a distance of 0.36 of a mile.

At the end of the Google directions turn right and continue for 100 feet.

Continue right and proceed 0.12 miles.

Turn left and continue 0.22 miles.

NE corner of property on left.