

Map data ©2015 Google 20 mi

Orlando, FL

Get on FL-408 W

- ↑

1. Head east on W South St toward S Orange Ave

2 min (0.6 mi)
- ➡

2. Turn right onto S Orange Ave

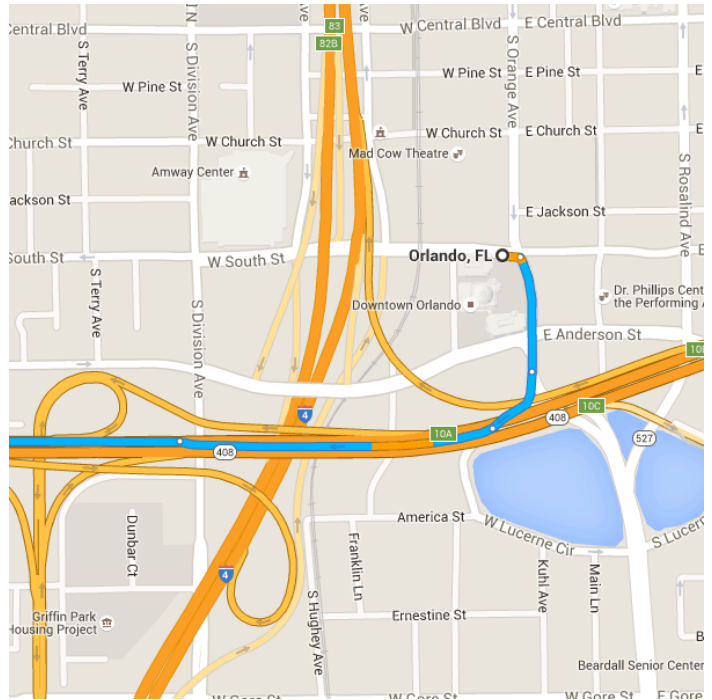
108 ft
- ➡

3. Turn right onto N Lucerne Cir W

0.1 mi
- ⤴

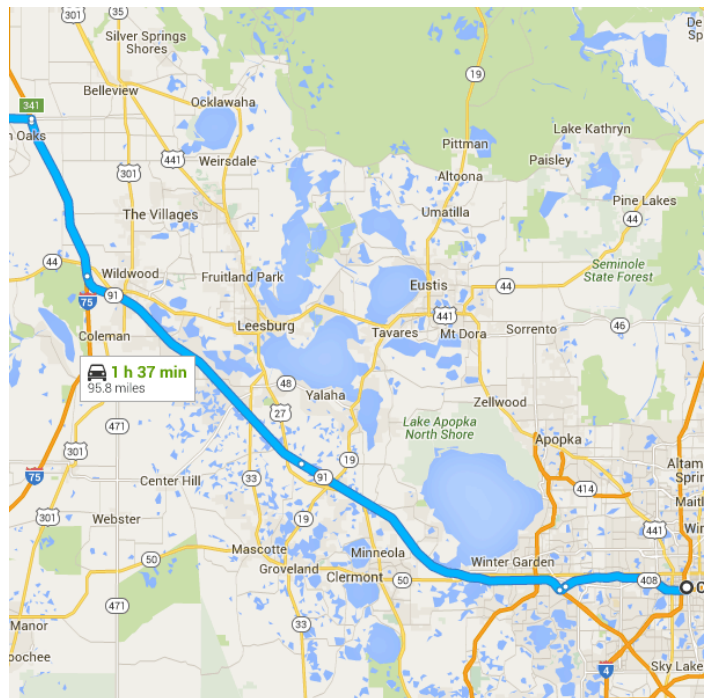
4. Use the right 2 lanes to take the Toll ramp

443 ft
- 0.4 mi



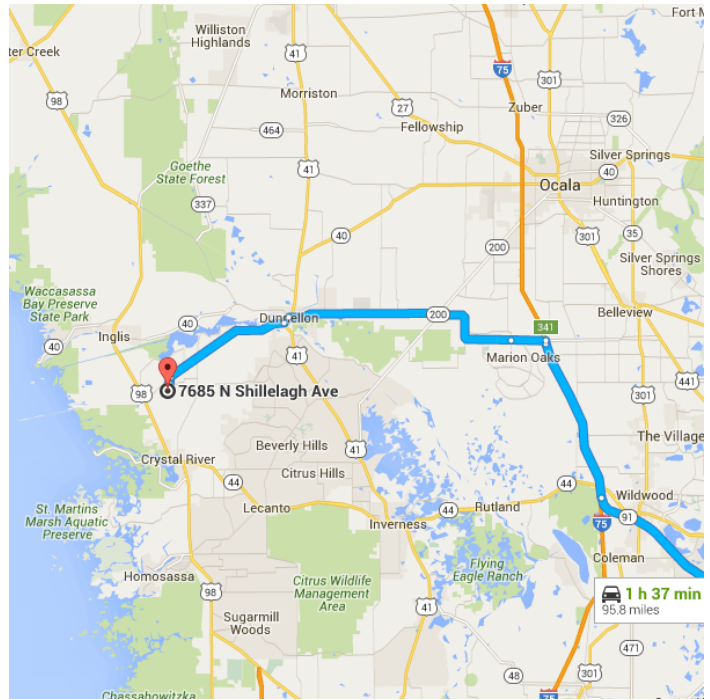
Take Florida's Turnpike and I-75 N to SW County Hwy 484 in Marion County. Take exit 341 from I-75 N

- | | |
|---|------------------|
| | 55 min (64.1 mi) |
| 5. Merge onto FL-408 W | |
| ⚠ Toll road | |
| | 8.9 mi |
| 6. Use the right 2 lanes to take the Florida's Turnpike N exit toward Ocala | |
| ⚠ Toll road | |
| | 0.6 mi |
| 7. Merge onto Florida's Turnpike | |
| ⚠ Toll road | |
| | 21.7 mi |
| 8. Keep left at the fork to stay on Florida's Turnpike | |
| ⚠ Partial toll road | |
| | 20.9 mi |
| 9. Merge onto I-75 N | |
| | 11.9 mi |
| 10. Take exit 341 for Marion County 484 toward Belleview/Dunnellon | |
| | 0.2 mi |



Follow SW County Hwy 484 and W Dunnellon Rd to N Shillelagh Ave in Citrus County

- 42 min (31.1 mi)
- 11. Turn left onto SW County Hwy 484 2.5 mi
 - 12. Continue straight to stay on SW County Hwy 484 17.6 mi
 - 13. Turn left onto US-41 S/S Williams St
[Continue to follow US-41 S](#) 0.5 mi
 - 14. Turn right onto W Dunnellon Rd 9.4 mi
 - 15. Turn left onto N Ira Martin Ave 0.5 mi
 - 16. Turn right onto W Donegal Ln 0.1 mi
 - 17. Turn left onto N Shillelagh Ave
[Destination will be on the left](#) 0.5 mi



7685 N Shillelagh Ave

Crystal River, FL 34428

These directions are for planning purposes only. You may find that construction projects, traffic, weather, or other events may cause conditions to differ from the map results, and you should plan your route accordingly. You must obey all signs or notices regarding your route.

