

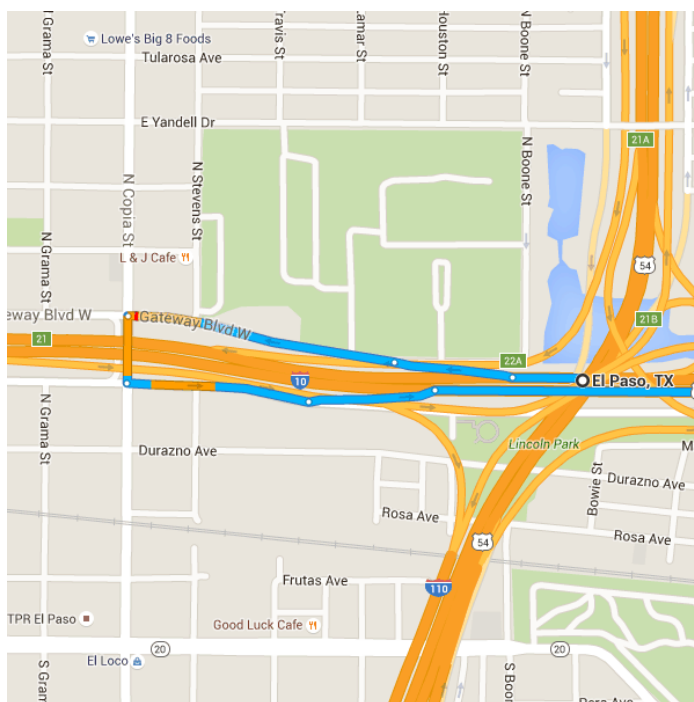


Imagery ©2015 Landsat, Map data ©2015 Google, INEGI 10 mi

## El Paso, TX

### Get on I-10 E from Gateway Blvd W

- ↑ 1. Head west on I-10 W  
2 min (0.9 mi)
- ↘ 2. Take exit 22A toward TX-478/Copla St  
400 ft
- ↑ 3. Continue onto Gateway Blvd W  
0.1 mi
- ↶ 4. Use the left lane to turn left onto N Copia St  
0.3 mi
- ↶ 5. Turn left at the 1st cross street onto Gateway Blvd E  
387 ft
- ↗ 6. Use the left lane to take the ramp onto I-10 E  
0.2 mi
- 0.1 mi



Follow I-10 E to Frontage Rd in Van Horn. Take exit 140A from I-10 E



7. Merge onto I-10 E

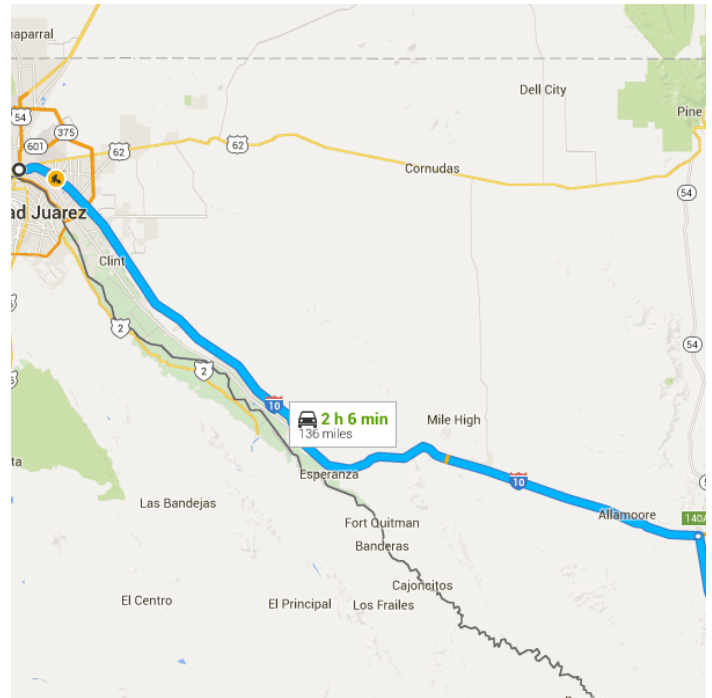
1 h 40 min (117 mi)



8. Take exit 140A toward US-90/TX-54/Van Horn Dr

117 mi

0.2 mi



## Follow US-90 E to Chispa Rd



9. Merge onto Frontage Rd

20 min (17.4 mi)



10. Turn right onto US-90 E/Van Horn St

 Continue to follow US-90 E

0.2 mi

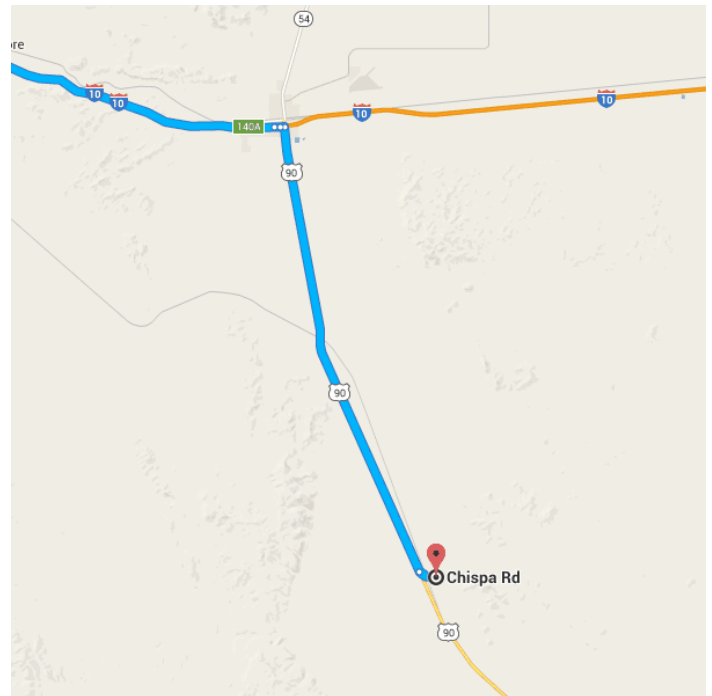
16.5 mi



11. Turn left onto Chispa Rd

 Destination will be on the right

0.7 mi



## Chispa Rd

Van Horn, TX 79855

These directions are for planning purposes only. You may find that construction projects, traffic, weather, or other events may cause conditions to differ from the map results, and you should plan your route accordingly. You must obey all signs or notices regarding your route.



### Continued Directions

At the end of the Google Earth directions turn left and continue along the dirt road for 0.23 of a mile to the southern boarder of the property.