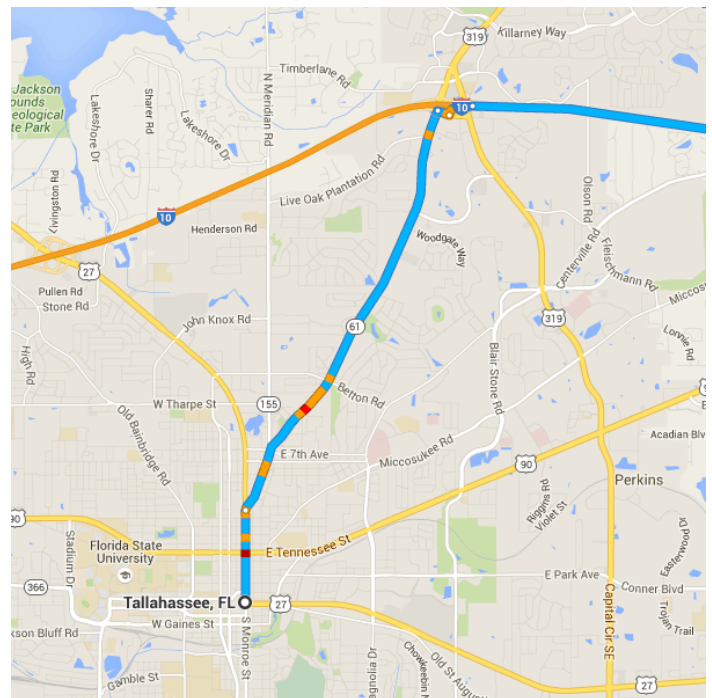


Map data ©2015 Google, INEGI 5 mi

## Tallahassee, FL

### Get on I-10 E from Thomasville Rd

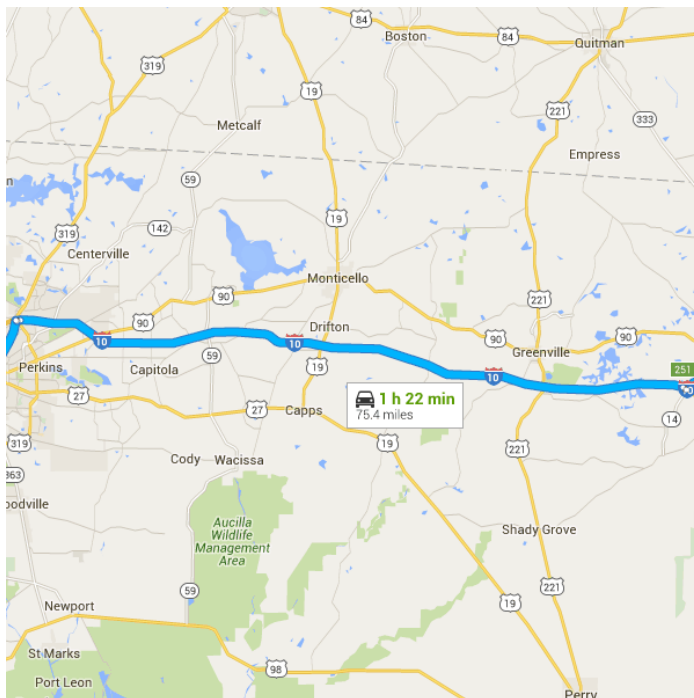
- ↑ 1. Head north on S Monroe St toward E Pensacola St  
12 min (5.2 mi)
- ↗ 2. Slight right onto Thomasville Rd  
0.8 mi
- ↘ 3. Turn right onto Raymond Diehl Rd  
4.0 mi
- ↙ 4. Turn left to merge onto I-10 E  
0.1 mi  
0.2 mi



### Follow I-10 E to FL-14 E in Madison County. Take exit 251 from I-10 E

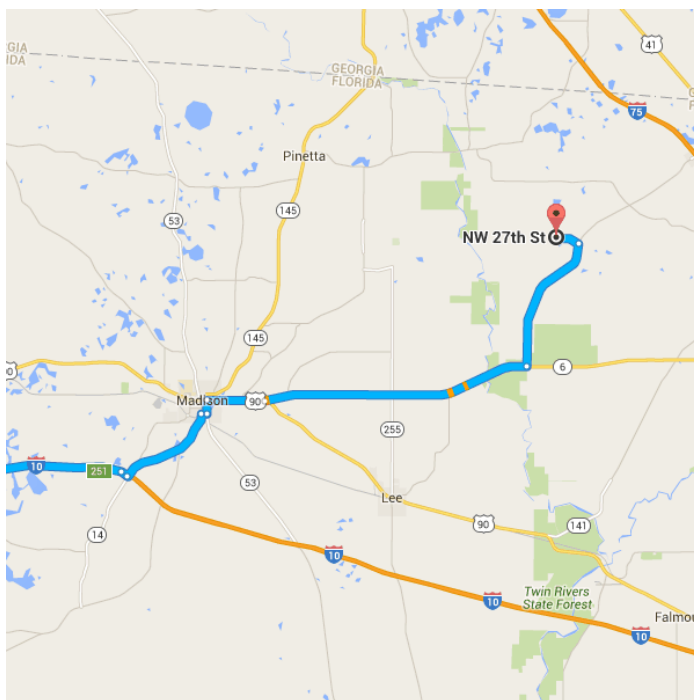
40 min (48.4 mi)

- 5. Merge onto I-10 E  
48.1 mi
- 6. Take exit 251 for FL-14 toward Madison Perry  
0.3 mi



### Continue on FL-14 E. Take FL-6 E and NW Co Rd 143 to NW 27th St in Hamilton County

- 7. Turn left onto FL-14 E (signs for Madison)  
29 min (21.9 mi)
- 8. Turn right onto SW Millinor St  
3.7 mi
- 9. Turn left onto Duval St  
0.2 mi
- 10. Turn right onto US-90 E/E Base St  
0.5 mi  
[Continue to follow US-90 E](#)
- 11. Slight left onto FL-6 E (signs for Jasper)  
2.1 mi
- 12. Turn left onto NW Co Rd 143  
9.5 mi
- 13. Turn left onto NW 27th St  
5.0 mi
- 14. Turn right to stay on NW 27th St  
0.9 mi  
[Destination will be on the right](#)
- 295 ft



## NW 27th St

Jennings, FL 32053

These directions are for planning purposes only. You may find that construction projects, traffic, weather, or other events may cause conditions to differ from the map results, and you should plan your route accordingly. You must obey all signs or notices regarding your route.

