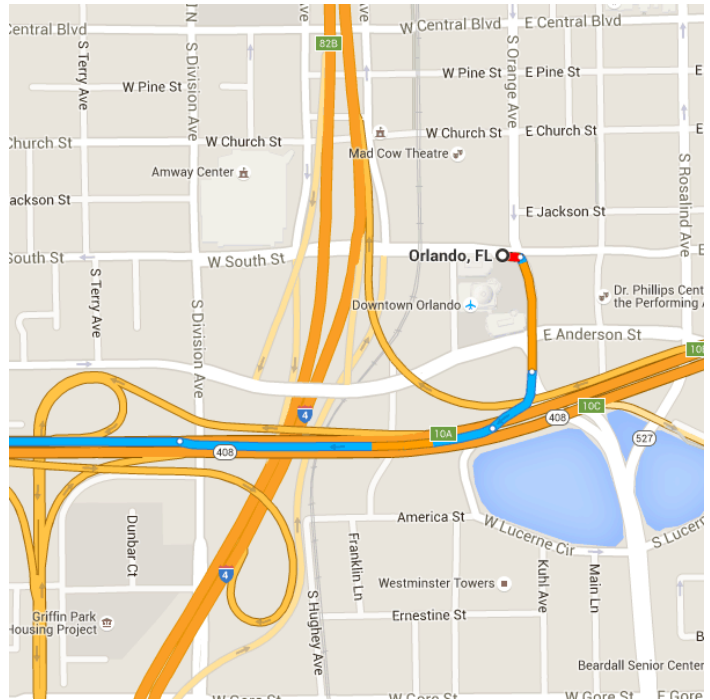


Map data ©2015 Google, INEGI 5 mi









## Orlando, FL

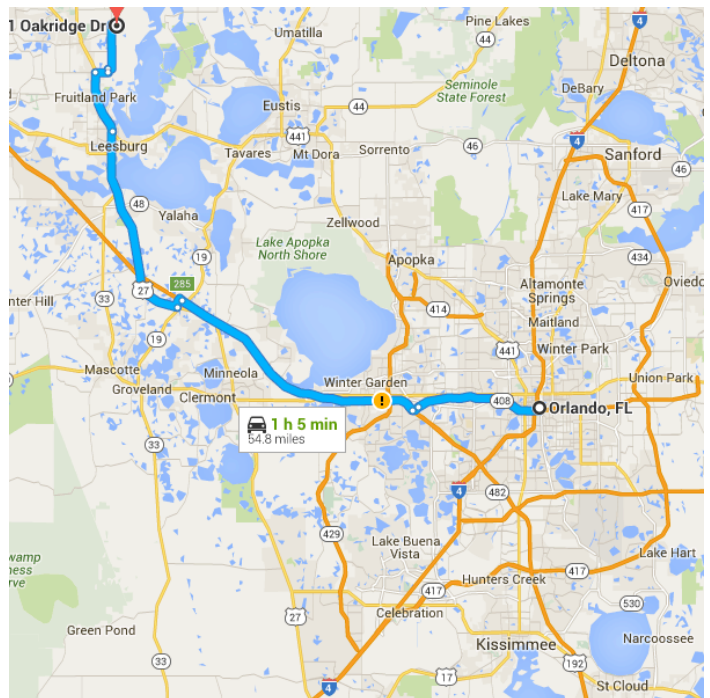
### Get on FL-408 W

- ↑ 1. Head east on W South St toward S Orange Ave  
\_\_\_\_\_ 2 min (0.6 mi)  
\_\_\_\_\_ 108 ft
- ➡ 2. Turn right onto S Orange Ave  
\_\_\_\_\_ 0.1 mi
- ➡ 3. Turn right onto N Lucerne Cir W  
\_\_\_\_\_ 443 ft
- ⬆ 4. Use the right 2 lanes to take the Toll ramp  
\_\_\_\_\_ 0.4 mi





Follow FL-408 W and Florida's Turnpike to Lake County. Take exit 285 from Florida's Turnpike

- |  |                  |
|--|------------------|
|  | 27 min (29.8 mi) |
|  5. Merge onto FL-408 W<br> Toll road  |                  |
|  6. Use the right 2 lanes to take the Florida's Turnpike N exit toward Ocala<br> Toll road | 8.9 mi           |
|  7. Merge onto Florida's Turnpike<br> Toll road  | 0.6 mi           |
|  8. Take exit 285 toward US-27/FL-19/Leesburg/Clermont<br> Toll road                       | 19.4 mi          |
|  | 1.0 mi           |



Follow US-27 N, US-441 S and Grays Airport Rd to Oakridge Dr

- |  |                  |
|--|------------------|
|  | 36 min (24.4 mi) |
|  9. Turn right onto US-27 N (signs for Leesburg)<br> Partial toll road |                  |
|  | 14.7 mi          |

- ↶ 10. Use the left 3 lanes to turn left onto US-441 S/W N Blvd  
i Continue to follow US-441 S

---

- ↷ 11. Turn right onto Eagles Nest Rd

---

- ↶ 12. Turn left onto Grays Airport Rd

---

- ↷ 13. Slight right to stay on Grays Airport Rd

---

- ↷ 14. Turn right onto Palm St

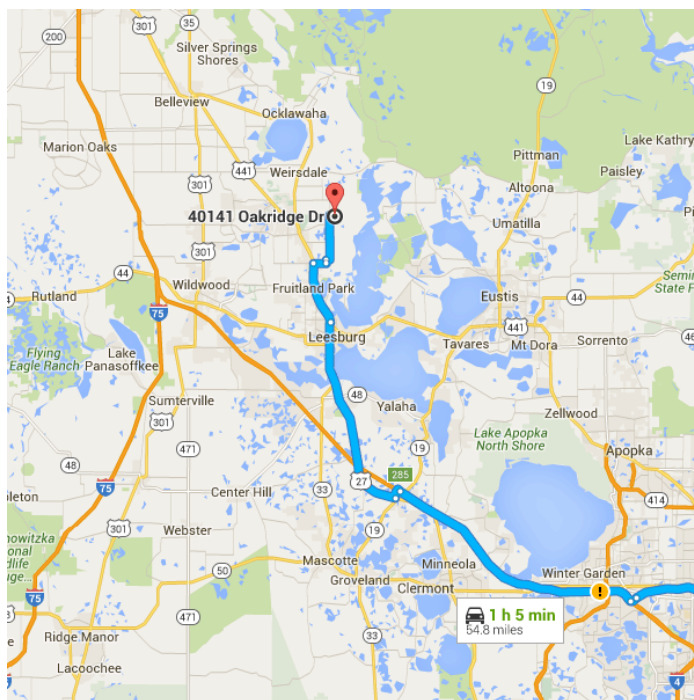
---

- ↶ 15. Turn left onto Pine Dr

---

- ↷ 16. Turn right onto Oakridge Dr  
i Destination will be on the right

---

## 40141 Oakridge Dr

Lady Lake, FL 32159

