

Map data ©2015 Google, INEGI 10 mi

Miami, FL

Get on I-95 N from SE 13th St, SW 15th Rd and
SW 5th Ave

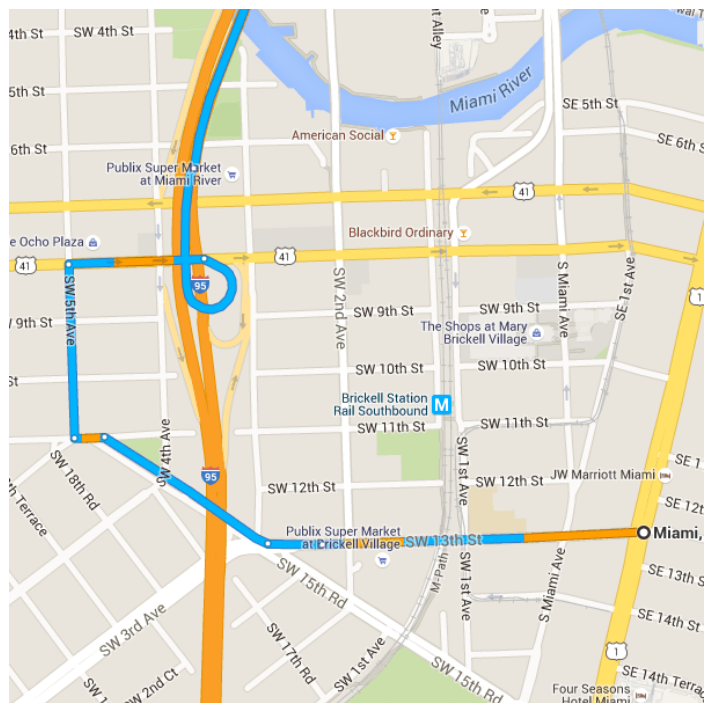
- 5 min (1.3 mi)
↑ 1. Head west on SE 13th St toward Brickell Ave
- 0.4 mi
↑ 2. Continue onto SW 15th Rd
- 328 ft
↗ 3. Slight right to stay on SW 15th Rd
- 0.2 mi
↖ 4. Slight left onto SW 11th St
- 180 ft
↗ 5. Turn right onto SW 5th Ave
- 0.2 mi

- ➡ 6. Turn right at the 3rd cross street onto SW 8th St/Carlos Arboleya Blvd/Tamiami Trail

- ⤴ 7. Slight right to merge onto I-95 N

0.2 mi

0.3 mi



Take Florida's Turnpike to N Jog Rd in Palm Beach Gardens. Take exit 107 from Florida's Turnpike

1 h 6 min (74.2 mi)

- ⤴ 8. Merge onto I-95 N

2.6 mi

- ⤴ 9. Keep left at the fork to continue on I-95 Express, follow signs for Express Lanes

⚠ Toll road

7.5 mi

- ➡ 10. Take the exit toward Florida Turnpike/Florida 826

85 ft

- ⤴ 11. Merge onto I-95 N

0.5 mi

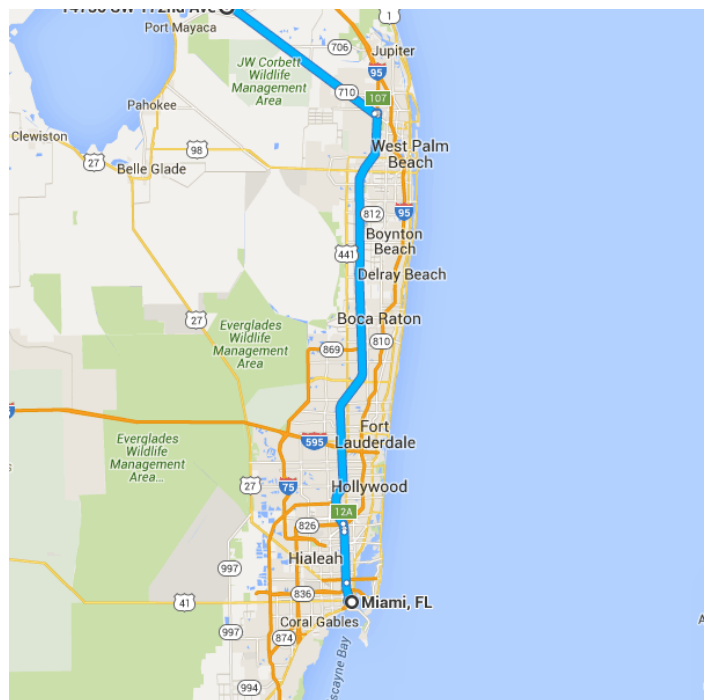
- ⤴ 12. Use the left 2 lanes to take exit 12A for Florida 826 W/Florida's Turnpike

0.8 mi

- ⤴ 13. Keep left at the fork, follow signs for Turnpike and merge onto Florida's Turnpike

⚠ Toll road

62.5 mi



- ➡ 14. Take exit 107 toward Florida
710/Beeline Highway

⚠ Toll road

0.4 mi

Follow FL-710 to SW 172nd Ave in Indiantown

32 min (27.8 mi)

- ⬅ 15. Turn left onto N Jog Rd

0.3 mi

- ⬅ 16. Use the middle lane to turn left to stay
on N Jog Rd

0.2 mi

- ➡ 17. Turn right onto FL-710

26.8 mi

- ⬅ 18. Turn left onto SW Dr Martin L King Jr Dr

0.3 mi

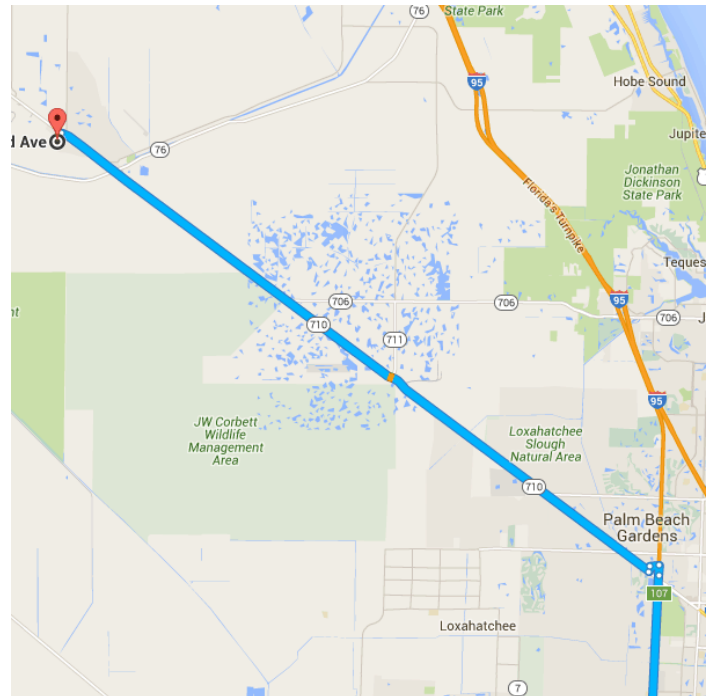
- ➡ 19. Turn right at the 3rd cross street onto
SW Magnolia St

0.1 mi

- ⬅ 20. Turn left onto SW 172nd Ave

📍 Destination will be on the right

98 ft



14736 SW 172nd Ave

Indiantown, FL 34956

