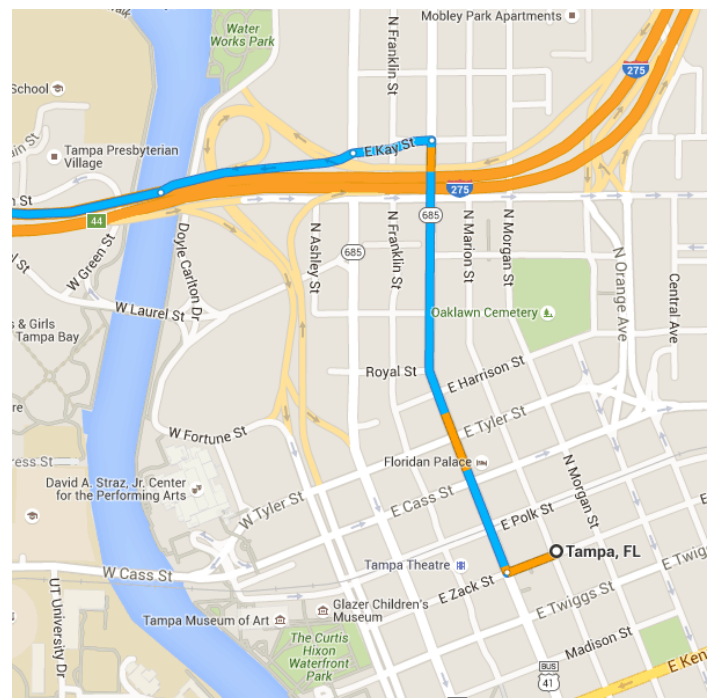


Map data ©2016 Google, INEGI 5 mi

Tampa, FL

Get on I-275 S from N Florida Ave

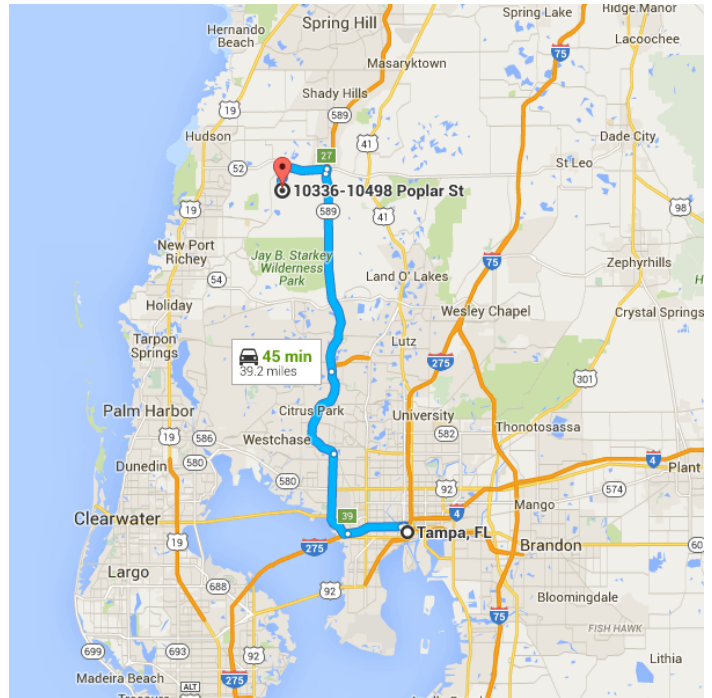
- ↑ 1. Head west on E Zack St toward N Marion St
322 ft
- ➡ 2. Turn right onto N Florida Ave
0.5 mi
- ↶ 3. Turn left onto E Kay St
479 ft
- ⤴ 4. Use the right 2 lanes to take the ramp onto I-275 S
0.2 mi



Take FL-589 Toll N to FL-52 W in Pasco County. Take exit 27 from FL-589 Toll N

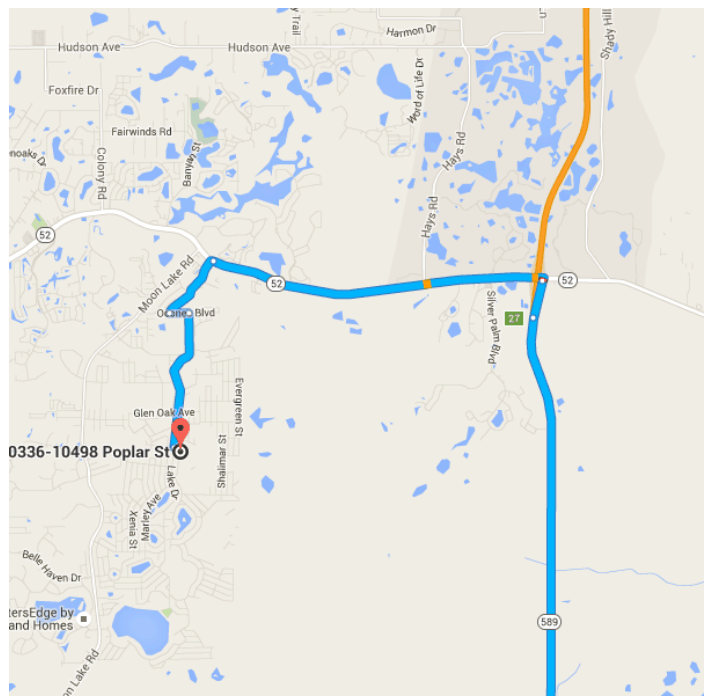
32 min (33.1 mi)

5. Merge onto I-275 S
4.0 mi
6. Use the right 2 lanes to take exit 39 to merge onto FL-589 Toll N/FL-60 W toward Tampa Airport/Clearwater
Continue to follow FL-589 Toll N
Partial toll road
Parts of this road are closed 9:00 PM – 6:00 AM
6.5 mi
7. Keep left to stay on FL-589 Toll N
Toll road
Parts of this road may be closed at certain times or days
7.6 mi
8. Keep left at the fork to stay on FL-589 Toll N
Toll road
14.7 mi
9. Take exit 27 for FL-52 toward San Antonio/Dade City
Toll road
0.3 mi



Continue on FL-52 W. Take Lake Dr to Poplar St

10. Use the left 2 lanes to turn left onto FL-52 W
Partial toll road
3.1 mi
11. Turn left onto Key Lime Dr
0.7 mi
12. Turn left onto Oconee Blvd
0.2 mi
13. Turn right onto Lake Dr
1.3 mi
14. Turn left onto Alameda Ave
269 ft



- ↑ 15. Alameda Ave turns right and becomes Poplar St

[i](#) Destination will be on the left

144 ft

10336-10498 Poplar St

New Port Richey, FL 34654

