

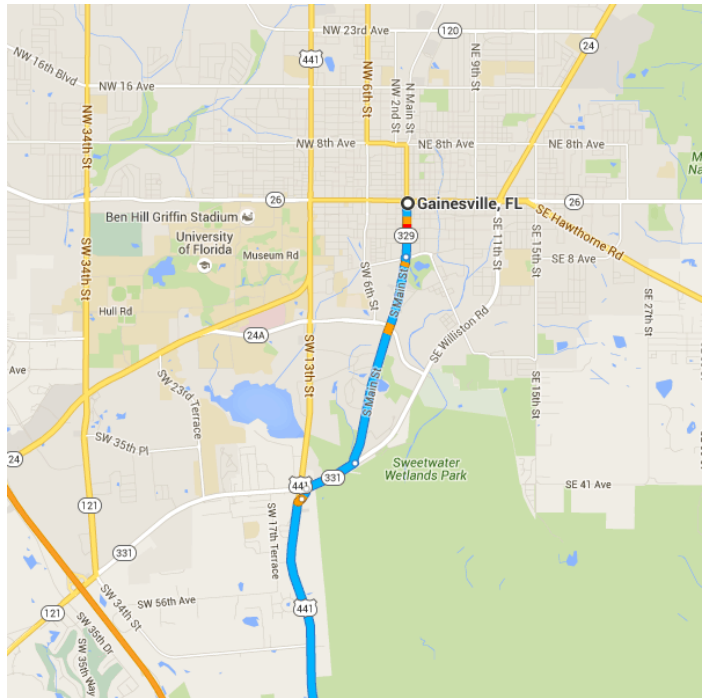
Map data ©2016 Google, INEGI 5 mi

Gainesville, FL

Take S Main St to US-441 S

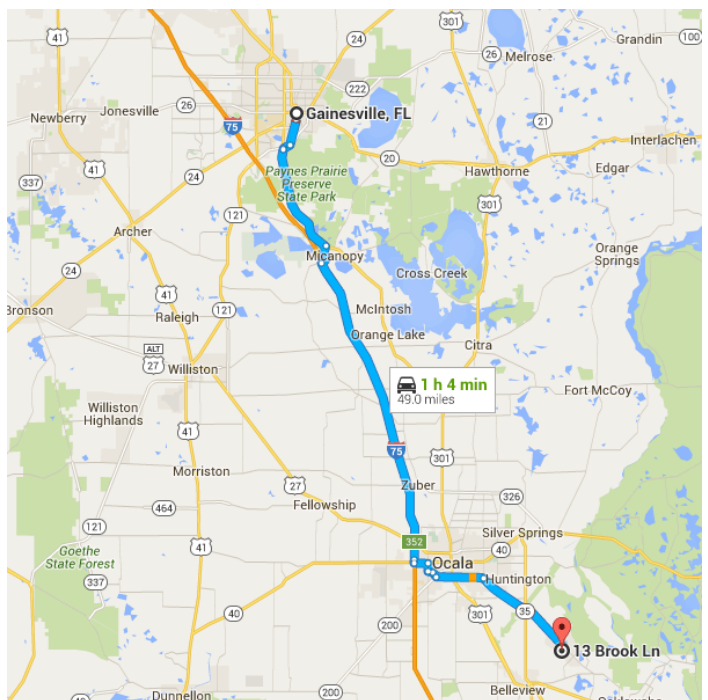
6 min (3.0 mi)

- ↑ 1. Head south on S Main St toward SW 1 Ave/SW 1st Ave
0.5 mi
- 📍 2. At the traffic circle, take the 3rd exit and stay on S Main St
1.9 mi
- ➡ 3. Turn right onto FL-331 S/SW Williston Rd
0.5 mi
- ⬅ 4. Turn left toward US-441 S
0.1 mi



Follow US-441 S and I-75 S to SW 27th Ave in Ocala

- | | |
|--|------------------|
| | 32 min (33.3 mi) |
| ↩ 5. Slight left onto US-441 S | |
| | 8.0 mi |
| ➡ 6. Turn right onto Co Rd 234 | |
| | 1.4 mi |
| ⬆ 7. Turn left to merge onto I-75 S | |
| | 22.6 mi |
| ↘ 8. Take exit 352 for FL-40 toward Ocala/Sliver Springs | |
| | 0.2 mi |
| ↩ 9. Turn left onto FL-40 E/W Silver Springs Blvd | |
| | 1.0 mi |



Take SW 17th St and SE Maricamp Rd to Brook Ln in Silver Springs Shores

- | | |
|-----------------------------------|------------------|
| | 24 min (12.8 mi) |
| ➡ 10. Turn right onto SW 27th Ave | |
| | 0.6 mi |
| ↩ 11. Turn left onto SW 10th St | |
| | 0.4 mi |

- ↑ 12. Continue onto SW 20th Ct

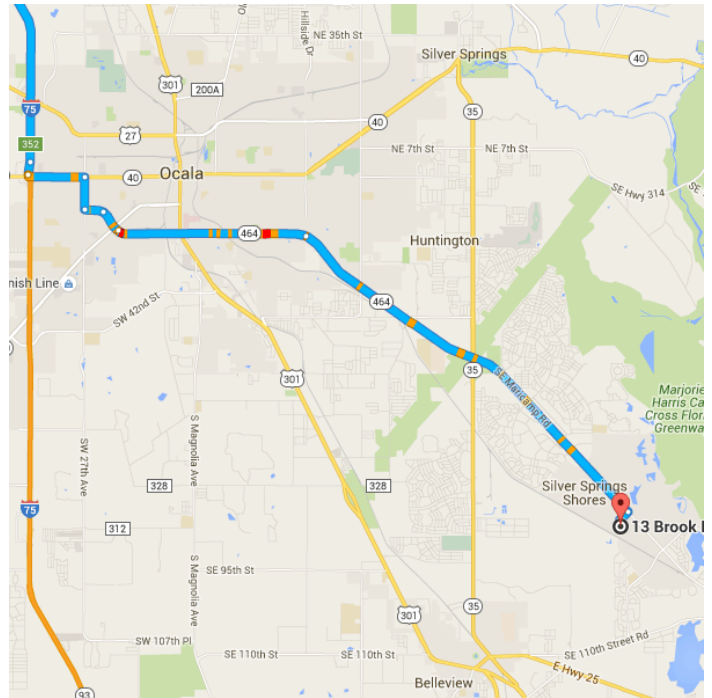
- ↑ 13. SW 20th Ct turns slightly right and becomes SW 17th St

- ↑ 14. Continue onto SE Maricamp Rd

- ↗ 15. Turn right onto Lake Rd

- ↖ 16. Turn left at the 2nd cross street onto Brook Rd

- ↗ 17. Turn right onto Brook Ln



13 Brook Ln

Ocala, FL 34472

