

## Orlando, FL

### Get on I-4 E from W Anderson St

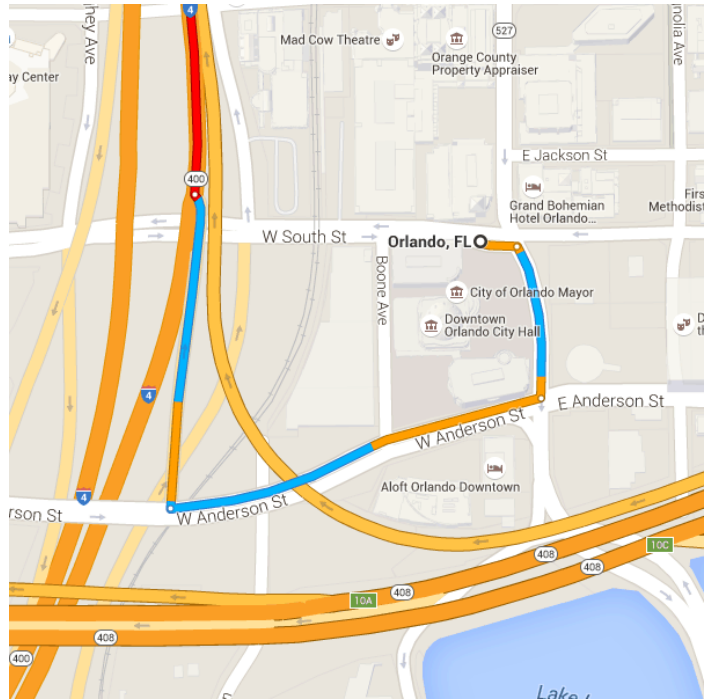
- ↑ 1. Head east on W South St toward S Orange Ave

2 min (0.5 mi)
- ➡ 2. Turn right onto S Orange Ave




108 ft
- ➡ 3. Turn right at the 1st cross street onto W Anderson St

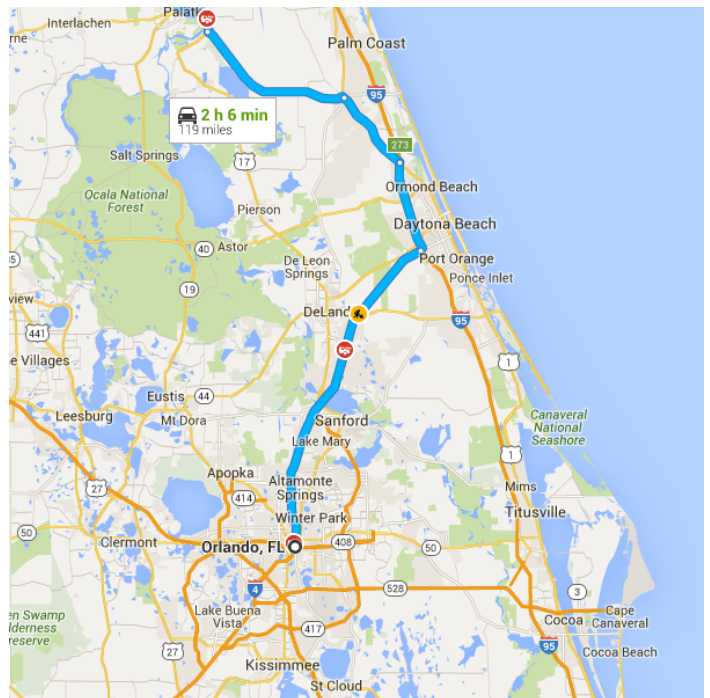
463 ft
- ⬆ 4. Turn right to merge onto I-4 E

0.2 mi
- 0.2 mi





**Continue on I-4 E to Volusia County. Take exit 273 from I-95 N**

- |   |   |
|---|---|
|   | 56 min (62.6 mi)  |
|  | 5. Merge onto I-4 E   |
|   | 48.9 mi   |
|  | 6. Use the left lane to merge onto I-95 N toward Jacksonville |
|   | 13.4 mi   |
|  | 7. Take exit 273 for US-1 toward Ormond Beach/Bunnell         |
|   | 0.3 mi  |



**Follow US-1 N, FL-100 W/FL-20 W and US-17 N to Mullet Rd in Putnam County**

- |   |                                     |
|---|-------------------------------------|
|   | 1 h 5 min (56.3 mi)                 |
|  | 8. Turn right onto US-1 N           |
|   | 12.5 mi                             |
|  | 9. Turn right onto FL-100 W/FL-20 W |
|   | 23.7 mi                             |

- ↗ 10. Slight right onto US-17 N  


---

15.5 mi
- ↘ 11. Turn right onto Palmetto Bluff Rd  


---

4.3 mi
- ↘ 12. Turn right onto Bowfin Dr  


---

0.1 mi
- ↘ 13. Turn right onto Tuna Ave  


---

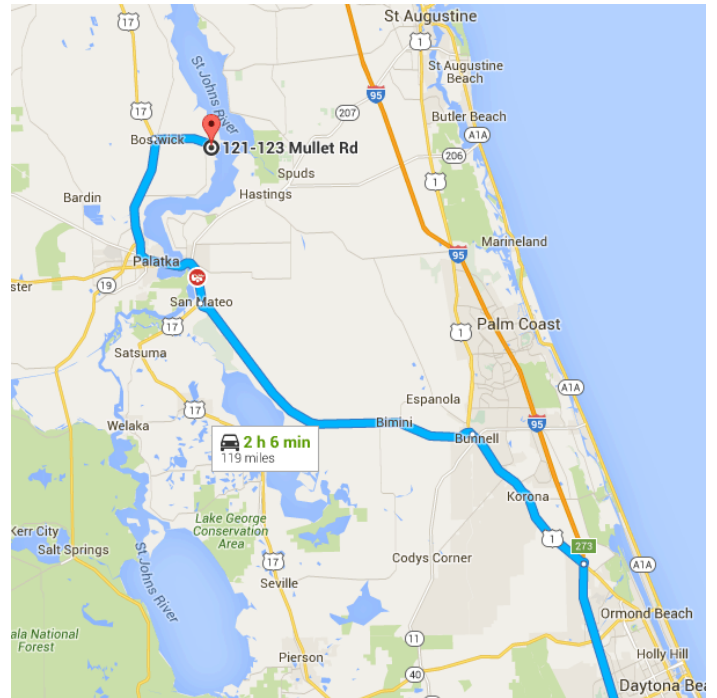
308 ft
- ↙ 14. Turn left onto Mullet Rd  

i

Destination will be on the right

---

0.1 mi



## 121-123 Mullet Rd

Palatka, FL 32177

